

Holderness Town Records

A Selection copied by Doris Smith Tatham

Local Historian and Genealogist

1909-1997

Index

①

First Charter - Page 35-36

Pages, 78, 79, 80, 83.

Town Records of Holderness Page 37
1750 to 1762

Proprietors, Meetings Page 38-39
40-45-46 47.

69, 71, 73, 74, 75

Grafton County First Census of U.S. 1790
Page 48

1803 Inventory of Holderness
Page 49-50

1810 Inventory of Holderness
Page 51, 52, 61

1834 Inventory of Holderness
Pages 53, 54, 55, 56, 57, 58

Inventory 1815

Pages, 62, 63, 64

Inventory 1821

Pages: 65, 66, 67,

Inventory 1841

Page 68, 70, 72

Census - 1850

Pg. 76, 86, 87

Perambulation of Lines 1801

Pg. 83, 84, 85, 89, 90,

Benning Wentworth Esq.

Page 86

Arthur Livermore

Pg. 88

Roads - Range ways

Pg. 88, 90, 91
92, 93, 94, 95, 96,

1798 Money for volunteers
Pg. 89

1761 Early Ministers of Holderness
Pg. 93

Roads Pg. 97

Pont Fayette covered bridge Pg. 97

Roads 98, 99, 100, 101

1855: Town Farm Pg. 102

Roads Pg. 102

1859 Town hall exchange Pg. 103

1060 First Printed Town reports
Pg. 103

1861 - Special Town Meeting Pg. 103

Roads Pg. 104

Voted to pay residents for

US service Pg. 104 Pg. 105

1864 Agreement between Geo. Hoyt
& Sarah Baker Pg. 105

1865 Militia Roll of Holderness
Pg. 106

Town officers pecuniary
embarrassment Pg. 107

Roads Pg. 107

Rufus Eastman vs. Town Pg 108
 Roads Pg 108

Town Lines - Holderness & Centre Harbor
 Pg 109

Livermore Falls Rd. 109

Move Town House Pg 109

1869 Discontinue Rd. Pg 109

Tax exemption Pg 110

1867 Sandwich & Town line Pg 110

Prembulation Lines Sandwich Pg 110

Campton & town

Ashland Pg 111

Julias Nockman Pg 111

1868 purchase hand fire engine Pg 111

New Rd. Pg 111

New Highway Pg 111

1871 Prembulation - Ash & Hold. lines

Pg 112

Repair Covered Bridge Pg 113

Use room in Town hall for school Pg 113

1878 New Road

Centre Harbor

Pg 113

1879 Dog Tax Pg 114

Note on road to Centre Harbor

Pg 114

Preamble of Town lines Pg 115

Geo. Shephard damage for road
around Shephard Hill Pg 116

Grafton Lodge Pg 116

New highway Pg 116

Asquam Club - 1888 Pg. 116

Stephen Worthen Pg 116

Mt. Chocorua Island Pg 117

1895 Road machine Pg 117

John Davison Pg 117

Utopia Camp was Chocorua Camp Pg 117

Rd. Discontinue

117

1902 Grange to use town hall Pg 117

Articles of Agreement Pg 118

1904 Auto Regulations Pg 118

- New Highway - Pg 118
1903 Discontinue James S Piper
Rd. Pg 119
1905 Squam Lake Improvement Ass.
Pg 119
1907 Library Pg 119
First license - pool table &
Bowling Alley Pg 119
Pg 119 Roads discontinue
Pg 120 " "
Pg 120 Warrent articles
Pg 121
Pg 121 Repair Town hall 1893
To Build iron bridge at Squam
Pg 122 Inventory 1823
Pg 122 School Items 1818 + 1822
Pg 123 " "
Pg 124 Bank robbery
" Freight Wreck
Pg 124 New high school 1912
" Droper + Maynard burned 1912
" Other fires

- Pg. 124 Moved drinking fountain
1900 Ashland
- Pg. 124 Dupuis - Oulton families
- Pg. 125 List of Selectmen - 1771
other town officials
- Pg. 126 - Selectmen
- 127 "
- 128 "
- 129 "
- 130 "
- 131 "
- 132 "
- Pg. 133 1872 - Long Island
- Pg. 133 - Boats
- Pg. 135 - Separation of Holderness
136 + Ashland 1868
- 137
- Pg. 137 Liquor agent 1869
- Pg. 135 First town meeting Ash
1868 + 1869
- Pg. 139 - Settling with Ash.
- 140 - " "
- Pg. 140 New Rds

(8)

Pg 140 List of Notes pd. by Ash.

" 141

"

"

" 141 List people in 1869 age 18 to 45

142 Militia 1870 Ash

Pg 143 New Rd.

Town hall built

Village Fire District

Moved remains of dead to

Another cemetery

Pg 143 1871 old town hall Ash.

144 Ash. town meeting
New Rd.

Sale of real estate tax sale

Pg. 145 More Ash. records

146 - Rds. in Ash,

Pg. 147 Mills in Ash.

Sale for taxes

Pg 147 - Asquon Club - Ash Electric Co.

148 - Tax sale - New Rd.

Kusumpsc Pk. Co.

Sanitary Assoc.

Free Will Baptist Soc.

(9)

Pg. 149 Water Works Co.
(Ash) Fire Station Ash.
Anna Ames near Toll
House Bridge

Kusampe Lumber Co.
Pg. 150 Ash: Town meeting 1878
Town enrollment names

" 151 "

" 152 "

152 New Rds

" Ash-leatherboard Co.

" 153 1906 Squam Lake Lumber Co.

1908 Carr Ave laid out

154 Ash: Map

Water Facilities

158-1960 Katharin Loring Whipple

161 - Indians from Mage Pease Notes

162 "

Union Bridge

Pg. 163 Indians

Pg. 164 Hold. Town records 1873

New Rds

Boats

Pg. 165 List of volunteers enlisted 1862

Pg. 165 1st vote on road around
Shepard Hill 1878

Pg. 166 New Rd. 1878

Pg 166 Court Case - Campton; Plq. Hold
on Road

Pg. 167 - Road case

167 - Roads Centre Harbor

First fish & game wardens

Pg. 167 - sell school lot on Shepard
Hill.

Pg. 170 Ash. old slides - 1866 - 1875

171 more Ash. mills & shops.

Rogers family

Pg. 172 Plasterd's

Dana Meeting House

Pg 173. History of Dana Hill

174 continued

175 Ash Cemeteries

176 cemeteries

177 cemeteries

178, 179, 180, 181, 182, 183, 184

185, (186, Trinity C) 187, 188, 189

190 Hold Village Cemetery

191 " "

192 " "

193

194 Ash. Green Grave C

195, 1996, 1997, 1998, 1999, 2000, 2001

201 Early Burials Hold

212, 213

204 - Howe Family Ash & Hold.

204, 205

Pg 205, 1803 Town Inventory

207 Hold Village Cemetery

cont from Pg 193

209 Winona Rd Boynton Cem.

others

210 Trinity Cem. cont.

211, 212,

Pg. 213 - Deed Whipple House

214 - Ruben Whitten Cem.

215 - New Hampton Cem.

216 - " "

217 - " "

Pg. 218 - Howe History

also N. Hampton Cem.

Pg. 219 - Haver

Leavitt Hill history

Clark Cem. Leavitt Hill

Pg. 220 Haws

221 Haws

222 Leavitt Hill Smiths

223

"

"

"

223 School House

Roads - Leavitt to Hold.

Pg. 224 East Holderness Cem.

255 - 1812 Pattee to Bar bank

255 - Bean Cem. C. Harbor

Pg. 226 School Districts Ash. 1869

227

"

"

"

228 - 1876 Enrolment of Ash. Men

229 -

"

"

"

230 - Town Lines Ash - Hold.

231 Toll Bridge - 1829

232 - Records between Ash +

Bridge water - Toll Bridge

233 Toll Bridge see Pg 231

234. — Plan Trinity church
Roads 1899
- 235 Notes from Hodges book
- 236 Carlton Shepard notes
Boundary lines
- 237 Green Grove Cem
- 238 Notes from Hodges book
- 239 " " "
- 240 " " "
- 241 Shepard papers
Innis notes
Farmer, Moore notes
- 242 Church Hill Cem
Shepard Family
- 243 - " "
- 244 Shepards
- 245 - "
- 246 "
- 247 "
- 248 - Chronology of Lakes regions
- 249 - Governor Benning Wentworth
College Rd
Squad name

- 250 - Schools
- 251 - Ashland Schools
- 252 - Schools
- 253 Schools
- 255 Burials - Epis Church records
- 256 Baptisms
- 257 "
- 258 "
- 259 Marriages 1885
- 260 New Holderness vital statistics
1768 — 18015
- 261 " "
- 262 Marriages 1787
- 263 "
- 264 Deaths other —
- 265 Deaths, births etc
- 266 "
- 267 "
- 268 - Marriages
- 268 - "
- 269 - "
- 270 - "

- 271 Bernice Shields notes
 272- Drews Family
 Eastman "
 273- Harris
 Hackett
 274- Carroll County history square
 275- Copied a N. H. Nist Sac.
 notes on Sam Livermore
 Scribner Library deed
 276 Livermore Family
 177 " "
 278 "
 279 Samuel Shephard
 280 " "
 281
 282- Boats
 283- Camps
 284- Trinity Church
 285- History of Masons
 286- Ash. - list of voters 1868
 287 - " "
 288 - Shaws
 289 - Leon Torsey
 290 - Ash. water

(16)

- 291 - Dickey Cem. in Bridgewater
Emerson Cem.
- 292 Bridges
- 293 "
- 294 Flag & other
- 295 - Militia Ref. Hist of Windham NH.
- 296 - " "
- 297 - 1739-1803 Journal of
Sam Lane
- 298 - First Census of U.S. Graf County
- 299 Mage Pease Roads
- 300 First Town Meetings 1771
- 301 Assessment on NH residents
Last pages - Notes - whippies¹⁸¹¹
Hartly notes
Events

COOK Mrs. Jean Pellerin
145 Oakdale Ave.
325 Manchester 03103
Am. Canadian Genea. Soc. of N.H.
dues \$2

Mrs. Blanche Dickover
Star Rt. Box 42
Ten mile OR 97481
Henry W. Steven d. Nov. 1912
Arthur W. Steven d. May 26, 1920

R.C. Mooney & Sons
Rochester
Rte 11 755-2525
Farmington

Inside Front Cover
(2016)

(Chandler)
Philip Cole
8 Bayview Rd.
Cape Elizabeth, Me.
04107

Nora Harris Arguit
130 Christopher Circle
ITHACA,
NEW YORK
14850
Tel. 607-257-2880

Mrs. E. Donald Morgan
RFD #4 Box 240
Manchester
03102
Joshua Trussell

David T. Trussell, wife, Twins b. Dec. 15, 1875
male & female. No names. Sandwich.

Charles Harris Jr.
Box 241
Nashua, N.H. 03061

Shaw (not more)
David W. Shaw
17 Benson Blvd.
Peabody
Mass.
01960

536-2699

1st known
John of Lee
4 sons
Author John
Farnell. David
George
Peter & Sister
Mr.

Woodrow Smith's Line of Descent.

Joseph Smith of Sanborn m. Sally Robinson & Mary Sleeper
Henry Smith m. Lydia Crickett
Joseph Smith m. Mary Vincent
Thomas Vincent Smith m. Mary Jones m. Mary -
Lucien Smith b. 1862 d. 1915 m. Minnie Kendrick
Ola Garland Smith b. 1887 - Rose Heath m. Rattleber Hull
Woodrow Smith.
Blair Cemetery.

Mrs. Leona Kilton
P.O. Box 169
Hartland, Me. 04943

Pipers, H. Sawyer, Whitten
& Roberts

Horace B. Shaw, Jr.
20 No. Williams St.
Burlington, VT. 05401
John Burnham Shaw, b. Oct. 12, 1846
Father John Shaw
Mother Susan Shaw Ely. Char. Roy

Nathan A. Roberts
P.O. Box 622 Jr.
Acton
Mass. 01720.

First Page - Front

Smith - White Cem.
top of Wm. Hill
Dea. Nicholas Smith
Mary, his wife (D.A.R.)
Rev. Robert Smith (Rev.)
Abigail Cass wife D.A.R.

Moses Smith
d. 1848 ae 81

Leavitt Smith Cem.
top of hill on rd. to Mt.
near Plainfield School
Leavitt Smith

Chandler Cem.
about 300 yds. N.E. of main Rd.
at 3 Corners below Plainfield
Stephen Chandler d. 1833 School.
Clark Plainfield Squam. Onodge Cem.

Dow-Drake Cem.
Rockledge Apple Orchard
Jeremiah Marston
d. 1804
Jeremiah Marston d. 1842 Rev.

Hammond Hill Rd.
Bridge water
Frederick McCutcheon

Hugo Ramsey
Jeremiah Hadley
Jacob Cotton
Gideon Piper
David Scruton
Samuel Shepard

Mr. Road
Capt. Parker Prescott
List of Rev. Soldiers
Held. & Ash. 2 cem.
Webster's
Lt. Thos. Burley
at New Hampton
Dea. Benj. Smith

East Holderness
Simeon Clement
Chas. R. Berry
J. S. Huntress
Wm. S. Baker.

Haskell's
(Mt. Morgan)
James George
Perley Hall

Coxboro
Bruce Piper
On Straits Rd (1/4 m)
Capt. Elisha Smith
Moses Smith (was
Geo. A. Dow) 1812
Holderness
Village
Jeremiah Hadley
Jacob Cotton
Capt. John Shepard.

W. Ctr. Harbor
John Smith
Thompson Cem.
Lt. John Thompson

Riverside Cem.
at Bridge water
Timothy Peaslee
Capt. Jon. Gawford
Ezra Gawford.

At Webster's (Burlington)
on left - iron fence
Wm. Pingry
Ezekiel Fellows
John Bailey (War of 1812)
Simeon Cross
Jerial Farwell

Holderness
Gideon Piper
David Scruton

Mooney Cem.
at Rev. Normand.
Hercules Mooney

C. H. B. R.
Darius Robinson
Mehitable "
Jonathan Farr Am. Rev.

Queben Whitten Cem.
John Whitten
Church Hill Cem.
Capt. Joseph Shepard
Green Grove Cem (Ash.)
Col. Nathaniel Gunning
Ebenezer Howe
Capt. Palmer
Clark Cem.
Top of Leavitt Hill
W. H. Clark
Civil War
Fifield Cem
Enoch Fifield
b. 1778 d. 1841

1. The Road thru Sandwich Notch
2. Old Center Cemetery of Bridge,
3. Wm's Hist of Wentworth
4. Ash. Cert. - gave her.

2016 Note: Numbered pages start at p. 35.

1750 Thomas Shepard, his brother in law Thomas Ellison and Samuel Lane, all of Durham visited Holderness. Thomas Shepard presented a petition signed by 64 persons to Royal Governor Benning Wentworth, for a grant of His Majesty's George the Third's land.

The First Charter: (from Miss Pease's notebook)

Even before the French and Indian War came to a close three men from Durham visited Holderness in 1750. They were Thomas Shepard; his brother-in-law Thomas Ellison and Samuel Lane, a surveyor.

Soon after this visit Thomas Shepard presented a petition signed by sixty-four persons; to Benning Wentworth, the Royal Governor, for a grant of land six miles square, on the east side of the Pemigewasset River; as surveyed and planned by Samuel Lane.

In reply to this petition the first charter was granted Oct. 15, 1751. The next year S. Lane laid out a plan of lots on the Intervale. No settlements were made, however, for several years because of the war still going on with the Indians. The delay in making settlements caused the charter to be forfeited. Note: - Charters were recorded in Portsmouth, N.H. in the official records of charters. These records are now in the state archives in Concord. They were carried away by Gov. Wentworth, but were restored a few years later. While these records were missing the state government ordered a new record made, of the original in possession of the towns.

The Second Charter: -

Just ten years after the granting of the first charter of Holderness, which had been forfeited, the second charter was signed by Gov. Benning Wentworth and Theodore Atkinson; Secy of the colony, on the 24th of Oct. 1761.

The bounds of New Holderness (the name "new" signifying that the charter was granted anew) were as follows: "Beginning at a red oak tree at the foot of the Falls of the Pemigewasset river; thence running East six miles; then turning off again and running westerly six miles to a white Pine Tree marked, standing on the bank of the river aforesaid then running up said river northerly as that runs to the bound first above mentioned as bound begun at."

Five conditions were stated in the charter: "First, that every grantee shall cultivate five acres out of every 50, within two years; Second, that all white and other fine trees suitable for making masts for the royal navy, be reserved for that purpose; Third, that a tract of the township be marked out for town lots, each of one acre; fourth, that for four years, the tax on the township shall

be one ear of Indian corn, to be paid on Christmas Day; and fifth, that after that time, every proprietor, settler, or inhabitant shall pay annually on Christmas Day; one Shilling Proclamation money for every hundred acres which he owns, settles, or possesses."

The names of the sixty-one grantees were on the back of the charter. Two of the grantees held one share between them, each of the others, one share.

In addition to the sixty shares, were seven more; one for the Society for Propagating the Gospel in foreign parts; one for the School, one for the first Settled Minister in communion with the Church of England; one for a Globe for the Church of England as by Law established, and three for His Excellency, the Governor.

The Name: Gov. Benning Wentworth named the town in compliment to the Earl of Holderness; who in 1751; just at the time of giving the first charter, became a Secretary of State in the English Government, and was made responsible for the good conduct and welfare of the colonies.

In 1816 the name of the town was changed from New Holderness to Holderness by act of the legislature, after being petitioned by the inhabitants.

Division of Land & Drawing of Lots: In Oct. 1752, Samuel Lane laid out a plan of lots on the Intervale. Each proprietor drew three lots; a 3 acre lot in the upper Intervale north of the great Bend, a 3 acre lot in the lower Intervale south of the Great Bend, and a one-acre lot for a house in the section set apart for the town on the north side of what was then called Down Brook but afterwards called Spring Brook (near Wescott place, Dr. Ash. road.)

In the midst of this section, a square of land containing four acres, was reserved for a church and has ever since been called Church Hill.

Church Hill is one of the ^{hills} ridges between Owl Brook and the Pemigewasset River. Whittier's Hill, Peavey's Hill and Hicks' Hill are some of the hills forming this ridge. Church Hill is northwest of Hicks' Hill and north of Spring Brook.

Lane's map represents an intention rather than an attainment, for nobody settled in the place and the charter was forfeited.

Town Records of Holderness, N.H.

1750 Thomas Shepard, his brother-in-law, Thomas Ellison, and Samuel Lane; all of Durham, visited Holderness. Thomas Shepard presented a petition signed by sixty-four persons to Benning Wentworth, the Royal Governor, for a grant of His Majesty; George the Third's Land.

1751 Oct. 15. Governor Wentworth laid the petition before the council who consented to it, and the first charter was granted. This charter was forfeited for lack of settlement; although the grantees had drawn for lots on the intervale, according to a plan laid out by Samuel Lane, 1752; surveyor; who had planned and surveyed the Township (see "Holderness" by Hodges. Chpt. III.)

1756 Date of the earliest map which shows the Holderness region.

1761 Oct. 24. Holderness received its second charter. The names of the sixty-one grantees were on the back of the charter (See "Holderness" by Hodges P. 59)

1762 First record of Proprietors in Raw-Hide Books as follows: To the Proprietors of the Township Province of } of New Holderness in said Province New Hampshire } are hereby notified that on Thursday the 28th day of October Instant, a meeting of said Proprietors will be held at 10 of the clock in the forenoon, at the house of Winborn Adams at Durham, in said province; then and there, ~~to~~ draw each and every Proprietor's Intervale lot according as they are laid out and numbered in said township

Durham Oct. 5, 1762.

1762 Oct. 28 The Proprietor's name and numbers as they were drawn, each and every one of them in the Intervale lands in the Township of New Holderness, the day and year above mentioned as follows according to notification.
Voted Thomas Shepard moderator of said meeting.

1762 Oct. 28 th	(over)	Thomas Shepard Moderator of meeting
Samuel Shepard #34	lots of	Intervale land drawn
Thomas Shepard #29		John Shepard, Sr. #2
John Shepard, Jun. #52.		Samuel Shepard 2 ^d #33
		Joseph Shepard #30

Proprietors' Meetings (from Miss Pease's notebook)

The first meetings of the proprietors of Holderness were held in the inn of Winborn Adams in Durham from 1762 to about 1768. Later they were held in the inn of John Rayn at Newtown in Dec (West of Durham). The granters of the charter were known as Proprietors. No local town meetings were held in Holderness for ten years after the granting of the charter.

All officers for the town were elected at meetings held by the Proprietors in Durham, where most of them lived.

The Minutes of the meetings of the Proprietors of Holderness, from 1762 to 1826 and the Minutes of the Town Meetings from 1771 to 1815, are contained in two manuscript volumes called the Partridge Books. They are in the keeping of the Town Clerk.

The allotment of Holderness, under the charter of 1761, was made in three sections. The first land to be divided was the Intervale. This was surveyed and planned by Abraham Batchelder in Oct. 1762. The new plan differed from Dane's division into lots of 3 acres, 2 such to each man.

Batchelder's plan provided for 67 pieces of ground, each of 8 acres. The arrangement of the town stood as in the previous map of Dane; the one-acre lots being set about Church Hill.

In the end of Oct. 1763, the proprietors met at Durham, at the Inn of Winborn Adams and drew for these parcels of Intervale land, which were called 'lots' from that common custom.

Afterwards in 1765, they drew for places in the First Division of hundred-acre lots between Little Squam and the Penix River.

Finally, in 1774, they drew for the hundred-acre lots of the Second Division around Big Squam Lake, north and south.

Oct. 28th, 1762 The Proprietor's names and numbers, as they were drawn, each and every one of them in the Interoale Land in the Township of New Holderness, the day and year above mentioned as follows, according to notification.

Voted Thomas Shepard moderator of said meeting -

Proprietor's names and numbers.

John Bergen 41
 Thomas Vokes 25
 Joseph Bartlett 57
 of Newton
 Joseph Ellison 26
 for the use of the Society
 propagating the Gospel in
 Foreign Parts 63
 Charles Bamford, Jr. 64
 Murry Hambleton 50
 John Cox 49
 Maj. John Wentworth 22
 William Curry 47
 Joseph Baker 11
 William Terrow 46
 Wm. Simson, Senr. 58
 Charles Bamford 6
 for benefit of School 24
 William Camble 37
 Henry Hill 66
 Samuel Wentworth, Esq. 8
 Samuel Shepard, 3rd 34
 Richard Wibird, Esq. 65
 Thomas Harvey 7
 Wm. Williams 15
 Thomas Shepard 29
 Wm. Ellison 20
 Charles Cox 42
 Ed. Hall Bergen 12
 Wm. Smith 48
 Thomas Wille 55
 James Kelsey 51
 for the Glebe 38
 John Shepard, Jun. 52
 Charles Cox, Jun. 45
 Wm. Cox 43
 Joseph Cox 13
 John Shepard, Sr. 2
 William Kelsey 44
 Robert Itrosey 67
 William Kennedy 28
 Mark H. Wentworth 35

Samuel Wentworth, Esq. 14
 Rich. ^{Boston} Ellison 54
 Richard Salter 1
 Hercules Mooney 21
 Samuel Livermore 36
 Henry Wallas 61
 First Settled Minister 23
 Joseph Simson 32
 John Cavan 27
 John Ennis each } 27
 Nicholas Tookins 53
 David Simson 56

The following names were carried forward to another page in Town records.

Proprietor's names and numbers of the Interoale lots drawn and brought forward.

Robert Bamford 15
 Samuel Shepard, Sr. 33
 William Cox, Jun. 10
 Edward Cox 40
 Sam'l Lamb 3
 Derry Pitman 60
 Rev. Arthur Brown 17
 William Simson Jun. 9
 John Mackleroy 39
 Theodore Athinson Esq. 42
 Joseph Shepard 30
 Sarah Mitchell 7
 Henry Lane 5
 John Downing, Esq. 59

Said meeting dissolved
 Durham Oct. 10, 1762

Settlement of Holderness (from Miss Pearce's notebook)

Only a few of the grantees of the charter given in 1761, actually took up their residence in Holderness.

The first settler in town was William Piper, whose name does not appear in the list of original grantees. Wm. Piper lived in Stratham where he married John Shepard's daughter, Susannah. John Shepard lived near Shepard's Bridge, on the road to Newmarket. He had been a ranger with Robert Rogers, serving as Captain of a company in 1757.

When the War of Independence came, he decided to remain neutral, but was arrested by over-zealous patriots and put on parole at Exeter. On being released, he entered the British service. He was killed in action, on ship board off Grand Menan Island, near Nova Scotia.

His daughter, Susannah, was baptized Jan. 6, 1728/9; history states. On her marriage to Wm. Piper, she had her father's lot in Holderness for dowry. It was lot 31, lying between Squam Lake and White Oak Pond on the west side of the connecting brook.

Here Wm. Piper and his wife Susannah came in 1763 and with the building of their cabin, the actual settlement of Holderness began.

Their son, Nathaniel, was the first white child born in Town. Caleb Smythe, born 1763 or 64 was the second. The first birth recorded was that of Samuel Shepard, 4th born Feb. 3, 1768.

By 1771, there were so many settlers that they felt the need of a local administration of their affairs, consequently the following petition for the first town meeting was presented to Samuel Livermore, one of the King's justices.

To Samuel Livermore, Esq.
 Proclaiming him so { One of His Majesty's Justices
 of the Peace for said county.

The petition of us, the subscribers, being freeholders, and inhabitants of the Town of New Holderness, in said county, humbly sheweth that the said petitioners labor under great inconvenience for want of town officers and other regulations in the said town, and that they never had a town meeting in said town they therefore
 To B. 46

1763 Province of } To the Proprietors of the Township of New
 New Hampshire } Holderness, in said Province, are hereby
 notified that Tuesday, the eighth day of March next,
 a meeting of the said Proprietors will be holden at
 ten of the clock, in the forenoon, at the house of
 Derry Pitman in said province, then and there
 agreeable to the charter of said township, to choose
 a Proprietor's Clerk and all such Town Proprietors
 officers, as may then be thought advisable for
 the interest of the said Proprietors.

Durham Feb. 23, 1763.

1763 At a meeting of the Proprietors held at the house
 of Derry Pitman, in Durham, on Tuesday, the eighth
 of March, 1763, agreeable to the above notification
 "vote" Derry Pitman moderator of said meeting.
 Then the Moderator adjourned said meeting
 to the house of Mr. Winborn Adams to be held on
 said day.

Then the committee which laid out the Interval
 Lots, reading their accounts at said meeting
 and being examined was accepted and voted
 to be paid said Proprietors.

Then voted Lieut. Thomas Shepard, John Shaw,
 and Samuel Shepard, 3rd, Selectmen for the
 ensuing one year.

Also voted Nicholas Gookin, Collector for the
 said Proprietors and to be paid for collecting said
 money.

Also voted that Hercules Mooney be empowered to
 employ a Pilot to find out a good and convenient
 place for a road to be cleared from Canterbury
 to New Holderness, and voted said Pilot to be paid
 said Proprietors also voted that Richard Downing,
 Mr. David Simcox, and Joseph Cox be a committee
 to call the former Selectmen to an account
 what they have done with the money that was
 collected and delivered to them by the collectors.

Also voted that there shall be a committee of
 twelve men to clear the road from Canterbury
 to New Holderness, and voted each man four
 pounds, old tenor.

Also voted that Hercules Mooney be empowered

pray a Town meeting in said Town may be warned and held according to law for the following purposes: Namely first to choose a moderator, secondly to choose all legal Town officers, thirdly to see if the town will grant any money for contingent charges of the town; as your petitioners shall pray etc.

New Holderness
Sept. 27, 1771

Andrew Smythe
William Piper
Thomas Shepard
Charles Cox
Richard Shepard
Bryan Sweeney
Charles Cox
Charles Cox
Joseph Hicks
John Heron
Samuel Curry
Samuel Shepard.

The following is S. Riversmore's reply to the foregoing petition:

Rockingham ss } Whereas application
New Holderness } hath been made to me,
Majesty's Justices of the Peace, for said county, by more than ten of the freeholders, inhabitants of New Holderness, requesting to have a meeting of said town for the purpose herein mentioned. These are therefore in His Majesty's name to warn the said inhabitants, qualified to vote in town affairs, to meet at the dwelling house of Samuel Ganes, in said Town of New Holderness, on the 16th day of Oct. next at four of the clock, afternoon, for the following purposes:

First, to choose a moderator;

Second, to choose all legal town officers

Thirdly, to determine what sum they will agree to raise for contingent charges the present year.

Given under my hand, this 28th day of September, Anno Domini 1771

Samuel Riversmore
Justice of the Peace.

To fill up said committee for clearing said road.

1763 Wm. Piper, first settler in New Holderness, came to this town with his wife. Their son Nathaniel, first child born in town.

1764 Province of } To the Proprietors of the Township of
New Hampshire } New Holderness, in said Province, are
hereby notified that Tuesday, the thirteenth day of
March next, a meeting of the said Proprietors will be
holden at 10 of the clock in the forenoon, at the
house of Winborn Adams at Durham, in said Province
then and there, agreeable to the charter of said
Township, To choose a Proprietors' Clerk and all Town
Proprietors' officers, as may then be thought
necessary, and to do and transact any other
matter or things that may be thought advisable
for the interest of the said Proprietors

Durham 24 Feb. 1764

1765 Province of } To the Holders and Proprietors of the
New Hampshire } Township of New Holderness in said Province
are hereby notified, the twelfth day of March next, a
meeting of the said Proprietors will be held at Ten
o' clock in the forenoon, at the house of John Lane,
Inn Holder, at Durham, in said Province, then and
there chargeable to the charter of said Township
To choose a Moderator, Proprietors' Clerk and all
other town and Proprietors' officers as may then
and there be thought necessary.

Firstly, to see whether the Proprietors will agree To
have a road cleared from the town of Canterbury, To
said Township of New Holderness, or from any other
place that may be thought necessary to the said
township, and if so, to vote such sum of money
as shall be thought necessary for that end.

Also to agree to vote and choose and empower
committee or committees, if thought convenient, To
transact any affairs relative to the finding a
convenient road and clearing the same as aforesaid.

Thirdly, to agree upon and vote some method
how the common and undivided land, which
is most convenient for the settlers to improve their
Intervale "dotts" shall be divided among said
Proprietors.

	2	1	2	4	1
Baker, Andrew	1	1	2	1	
Baley, John	1	1	1	1	
Blair, David	1	1	5	1	
Blair, Eliz.	1	1	1	1	
Blair, Samuel	1	1	4	1	
Blancher, Thomas	1	2	2	1	
Bickford, Samuel	1	1	1	1	
Clark, John	1	1	5	1	
Cochran, Joseph	3	5	4	1	
Cox, Charles	1	1	3	1	
Cox, Charles, Junr	3	1	3	1	
Cox, James	1	1	3	1	
Cox, John	1	1	2	1	
Cox, Robert	1	1	1	1	
Cox, Thomas	1	4	3	1	
Cox, William	1	3	3	1	
Curry, Samuel	3	1	2	1	
Corry, Wm.	1	1	1	1	
Dorr, Samuel	2	2	2	1	
Drew, Levi	1	2	4	1	
Dwyer, Michal	1	3	7	1	
Ellison, Jacob	1	2	3	1	
Ellison, Thomas	1	2	3	1	
Fairfield, Benj.	1	3	2	1	
Glines, Richard	1	2	4	1	
Hill, Robert	1	1	3	1	
Hill, Thomas	1	1	1	1	
Hix, John	1	3	4	1	
Hix, Joseph	1	1	1	1	
Hogen, Hugh	1	1	1	1	
Hogen, Wm.	2	1	3	1	
Innes, Achalus	1	1	4	1	
Kinester, Rachel	7	1	3	1	
Livermore, Samuel	1	2	1	1	
Lowd, John	3	1	2	1	
Mooney, John	1	1	1	1	
Morse, Stephen	3	2	5	1	
Riper, Wm.	3	1	3	1	
Ramsey, Hugh	2	2	3	1	
Shaw, John	1	3	5	1	
Shepard, Jacob	2	3	3	1	
Shepard, Joseph	1	1	2	1	
Shepard, Lucy	2	1	5	1	
Shepard, Richard	2	1	5	1	
Shepard, Samuel	1	1	1	1	
Shepard, Samuel, Junr	2	1	3	1	
Shepard, Thomas	1	1	1	1	
Smith, Jeremiah	1	3	3	1	
Smith, John	4	1	4	1	
Smyth, Andrew	1	1	1	1	
Smyth, Caleb	1	1	1	1	
Smyth, James	1	1	1	1	
Smyth, Joshua	1	1	1	1	
Stanton, Isaac w.	2	5	4	1	
Steward, Wm	1	1	1	1	
Swany, Bryan	2	1	4	1	
Thomson, John	4	1	3	1	
Thomson, Nathaniel	1	1	2	1	
Tobine, Samuel	2	1	3	1	
Webster, David	3	3	3	1	
Whitten, John	1	3	2	1	

62 no. of heads of families, upward
 96 free white males of 16 yrs. & upward
 including heads of families.
 73 free white males under 16 yrs.
 73 free white females including heads of
 329 in all.

Inventory of 1803

District # 1

Jacob Shepard (Catham's)
 David Wilson
 "Jona." Wilson
 "Eliph." Webster
 "Jon." Burbank
 John Smith Mt. Prospect
 John Bailey
 "Aai" Kimball ✓
 John Dowd
 Geo. Dowd
 Jacob Ellison Mt. Prospect
 Wm. Ellison " "
 John Ellison " "
 Robert Cox (H. Webster's?)

John Shepard
 "Will" Shepard
 Isaac "Safford"
 John Bailey
 Lee Wilson

District # 2

"Sam." Livermore Hold. School
 G. W. Livermore " "
 "Ai" Livermore " "
 "Eus." Rogers Owl Brook
 "Steph." Rogers " "
 J. W. Willoughby " "
 S. D. Blair
 James Cox
 J. Stanton
 John Crosby
 "Esa" (presumably) Stanton

District # 3

Becky Pond Rd. "Abra" Sandborn
 Stephen Morse
 Jonathan Carr
 Gregory Durgin

Andrew Smyth
 "Will" Smyth
 "Charl." Worthen
 "Sura" Chare

" # 4 Levi Drew Crane's

Joseph Drew "
 "And." Baker Thomp. St.

John Shepard, Jr.
 Joseph Shepard
 Richard J. Shepard
 Sam. Shepard Owl Brook

Village

"Jam." Baker " "
 Tho. "Deeda"
 Solom. Smith
 "Rub." Whitten High. St.

W. Shepard " "
 Joshua Smith (Peapack?)
 Sam. Curry
 John Curry Butch. House
 Jesse Curry
 G. Robinson

Moses Drew
 Humphrey Sawyer S. Gladders
 Andrew Drew Thomp. St.
 Joseph Shepard

James Clark } Leavitt
 John Clark } Hill
 Wm. Stewart
 Samuel Curry, Jr.
 Wm. Curry
 Wm. Curry, Jr.
 John Whitten High St.
 Samuel Bickford
 Eliza Thompson Main St.
 H. Thompson
 John Shaw } 2nd
 John Shaw } Brook
 Moses Shaw }
 Wm. Drew
 Wm. Smith
 Parker Prescott
 Joshua Prescott } Hold.
 John Prescott }
 W. Noyes
 J. Smith
 Samuel Page
 David Cornell
 John Fuller
 Hugh Ramsey White Oak Pond
 Wm. Piper (1st settler)
 B. Piper (Benj. Sr. son of Wm.)
 Samuel Piper
 Wm. Piper, Jr. father of Loren
 J. Piper (Piper) Place
 H. Piper (Nat'l Sr.)
 Rich. Shepard
 J. Shepard
 Charles Cox

James Whitten
 James Curry
 Wm. "Evens"
 John Roberts
 R. Bryant
 Nathaniel Nute
 Elias Ladd
 James Tunis
 John Smith
 John True } West's
 Joseph True }
 Joseph Eaton }
 James Nichols
 Paul Nichols
 Benj. Folsom
 J. Cox
 James Smith (Smith)
 H. Tunis
 Thomas Cox }
 John J. Cox } Coxboro
 Charles Cox }
 W. Cox
 J. Betty (Beatty)
 W. Cox
 D. Merrill
 Wm. Cox Jr.
 Zebulon Sinclair
 (Grandf. of Bill)

Inventory 1810

First Dist. Joseph^W

- 1 John Ellison
- 2 Eliphalet Webster
- 3 Joseph Burbeck
- 4 Peter Colburn
- 5 Aaron Kimball
- 6 John Smith
- 7 John Bailey
- 8 George Lowd
- 9 Mary Lowd
- 10 Jacob Ellison
- 11 Jonathan Wilson
- 12 Jacob Shepard (Byron Smith place)
- 13 Arthur Livermore
- 14 Michael Barstow
- 15 Joseph Clark
- 16 Daniel Connel
- 17 David Shaw
- 18 John Shaw 3^d

Third District

- 1 Wm. Smyth
- 2 Gregory Durgin
- 3 Jonathan Kimball
- 4 Stephen Morse
- 5 Abraham Sanborn
- 6 Chas. Worthen - Peach Pond Rd.
- 7 Daniel Worthen - Peach Pond Rd.
- 8 Jonathan Carr
- 9 Sewall Wilcott
- 10 Ezekiel Chase
- 11 Benjamin York
- 12 Parker Morgan
- 13 Thomas Greenleaf
- 14 Moses Brew
- 15 David Carr
- 16 Samuel Wallace
- 17

Second Dist.

- 1 James Cox
- 2 Robert Cox
- 3 S. Livermore Blair
- 4 John Shepard 3^d
- 5 Wm. Shepard 2^d
- 6 John Ford
- 7 Thos. Blanchard
- 8 Geo. Nichols

Fourth District

- 1 Enoch Rogers
- 2 Stephen "
- 3 Joshua "
- 4 Edward "
- 5 John Shaw (True Stevens' field)
- 6 John Shaw, Jr.
- 7 Moses Shaw (Calvin Hickins place)
- 8 Jonathan Shaw
- 9 Charles Shaw
- 10 Arthur Cox
- 11 Wm. Curry
- 12 Samuel Shepard
- 13 Wm. Shepard
- 14 Jacob Shepard 2nd
- 15 Charles Shepard
- 16 Joshua Smyth
- 17 Samuel Curry (1759 d. 1839 same place)
- 18 Samuel Curry 3^d
- 19 John Curry
- 20 Samuel Curry 2^d
- 21 James Small
- 22 James Whitten

- 23 James Clark
- 24 John Clark
- 25 Parker Howe
- 26 Wm. Stewart
- 27 Gain Robinson
- 28 James Robinson
- 29 John Sargent (Beary place)
- 30 James Curry

7th District

- 1 Joseph Shepard
- 2 Richard Shepard
- 3 James Baker
- 4 A. Knowlton
- 5 Andrew Drew
- 6 Moses Smith
- 7 Ann Baker
- 8 Stephen Baker
- 9 Levi Drew
- 10 Wm. Drew
- 11 Zaccheus Drew
- 12 Joseph Drew
- 13 Jonathan Leighton
- 14 Elizabeth Thompson
- 15 David Ames
- 16 Reuben Whitten
- 17 Humphrey Sawyer
- 18 Moses Merrill
- 19 Ebenezer Baker
- 20 Joseph Shepard 2nd
- 21 John Petlee
- 22 Edmund Drew
- 23

Andrew Leighton
father of Joshua
d. 1812

- 31 Heirs of Wm. Curry
- 32 Robert Cox
- 33 John Shepard 2nd
- 34 Esther Shepard
- 35 Thomas Gordon
- 36 Jonathan Gordon

Sixth District

- 1. Parker Prescott
- 2. John Prescott
- 3. David Prescott
- 4. Joseph Merrill
- Benj. Tolson
- Benj. Burling
- Thomas Burling
- Joseph Prescott
- Ara Prescott
- Wm. Mooney
- Joseph Duce
- John Duce
- John Bailey
- John Smith
- Elias Ladd
- Levi Clough
- Joseph Cotton
- John Willoughby
- Joseph "
- Isaac Telford
- Wm. Piper
- John Piper
- Moses Dorsey
- Daniel Hadley
- Jeane Curry
- Wm. Tolson
- Wm. Noyes

for 7th & 8th Dist. see
Page 61

Inventory 1834

Dist. # 1

- 1 Jeremiah Burley
- 2 Daniel S. Burley
- 3 David Burley
- 4 Moore R. Webster
- 5 Samuel Kimball
- 6 Jonathan Kimball
- 7 Jonas Willoughby
- 8 George Lowd
- 9 Joseph M. Lowd
- 10 William Sanborn
- 11 Thomas Sanborn
- 12 Jonathan Sanborn
- 13 James M. Sanborn
- 14 John Ellison
- 15 Wm. Mudgett
- 16 Peter Ames

Dist. # 2

- 1 Russell Cox b. 1799 d. 1893
- 2 James Cox
- 3 Wm. M. Cox
- 4 John Shepard, Jr.
- 5 John C. Shepard
- 6 Wm. Shepard
- 7 David Colley
- 8 Daniel Currier

Dist. # 3

- 1 Stephen Morse
- 2 Charles Worthen
- 3 Daniel Worthen
- 4 Enoch W. Batchelder
- 5 Benj. C. York
- 6 Joseph Fogg
- 7 William Gale
- 8 Thos. Beede
- 9 William Mason
- 10 Amos G. Carr
- 11 James Shaw
- 12 Thomas Carr
- 13 James Connell
- 14 David Carr, Jr.
- 15 Nelson Young

- 17 John Smith
- 18 Robert F. Shepard
- 19 Jacob Shepard
(Byron Smith place)
- 20 John Shepard
- 21 Jesse Mudgett
- 22 Josiah M. Davison
- 23 Nathaniel Huchins
- 24 Arthur Livemore
- 25 John Pulsifer
- 26 Moses Pulsifer
- 27 William Rogers
- 28 John Davison
- 29 Josiah N. Davison
- 30 Stephen Corlis
- 31 Moses Davis

- 9 Wm. Currier
- 10 James Cox
- 11 Nathaniel Colley
- 12
- 13
- 14
- 15
- 16

- 16 William Smith
- 17 Samuel M. Carr ^{Barbara}
^{father of Li.} ^{Evans place}
- 18 Jacob Carr
- 19 Levi Beede
- 20 Joseph Cochran
- 21 David Osgood
- 22 Jacob Ames
- 23 Simson S. Moulton
- 24 True Wiggin
- 25 Jeremiah Sanborn
- 26 Benj. B. Worthen
- 27 Darius Draboe
- 28 Caleb Ames
- 29 Hiram French
- 30 Wm. Worthen
- 31 Benj. Tucker

- 32 Perkins Moulton
 33 Stephen York
 34 Thomas Eastman
 35 Joseph Sanborn
 36 Jona. Carr
 37 Joseph Mudgett
 Dist. No. 4

- | | | | |
|----|------------------------------------|----|------------------------------|
| 1 | Geo. L. Shepard | 15 | Asa Brew |
| 2 | Edward Rogers | 16 | Solomon Jackson |
| 3 | John Shaw (Tome Stever's field) | 17 | Andrew S. Cox (Kudall place) |
| 4 | Jona. Shaw | 18 | Edmund Brew |
| 5 | Deacon Moses Shaw (Calvin Kuching) | 19 | Jerh. W. Cox |
| 6 | Samuel Hackett | 20 | Josiah P. Rogers |
| 7 | John H. Hackett | 21 | Heirs Sam'l Gault |
| 8 | Jerh. W. Hackett | 22 | Benja. York |
| 9 | Thos. Eastman (Fremont place) | 23 | Joseph Whitten |
| 10 | Ebenezer B. Whitten | 24 | Charles Shaw |
| 11 | Thomas Williams | 25 | Elisha Kenniston |
| 12 | Thomas Shepard (Wadleigh's) | 26 | Ezra Hackett |
| 13 | John Rowe | 27 | Samuel Shepard |
| 14 | Charles Shepard | 28 | Joseph Clark |

Dist. # 5

- | | | | |
|----|-----------------------|----|--|
| 1 | Joseph Shepard | 28 | Simcon L. Gordon |
| 2 | Rueben Whitten | 29 | John Bowen |
| 3 | Ezra S. Whitten | 30 | Jona. N. Moore |
| 4 | Moses Cheney | 31 | Benj. L. Fairfield |
| 5 | Stephen Clough | 32 | Darius B. Whitten |
| 6 | Heirs Richard Shepard | 33 | Isaiah Smith |
| 7 | James Baker, Jr. | 34 | Erasmus D. Shepard |
| 8 | Samuel Wright | 35 | Father of Mrs. Henry Kearsan |
| 9 | Jona. Smith | 36 | Daniel Mitter |
| 10 | Noah Cate | 37 | Edward B. Blagden |
| 11 | Wm. Drake | 38 | Wid. (Joe Benton place) Betsey Shepard |
| 12 | Wm. C. Wheeler | 39 | David Smith |
| 13 | Matthew Morrison | 40 | Josiah Page |
| 14 | John Small | 41 | Jona. Mitchell |
| 15 | Jacob Peaslee | | |
| 16 | Timothy Peaslee | | |
| 17 | John Peaslee | | |
| 18 | Ezra Crawford | | |
| 19 | Woodbury Hill | | |
| 20 | Richard S. Small | | |

Inventory - 1834

List. # 6

- 1 Heirs. of Wm. Cox
- 2 Wm. S. Cummings
- 3 Joseph Mudgett, Jr.
- 4 Shos. Cox
- 5 John Cox, 2nd
- 6 James Cox, 2nd
- 7 Stephen Burley
- 8 David Merrill
- 9 Wm. E. Merrill
- 10 Asa Junis
- 11 Wm. Cox
- 12 John Emery
- 13 Ellison Bateer

List. # 7

- 1 John Page
- 2 Zb. Sinclair
- 3 Enoch Hilliard
- 4 John Clark
- 5 Nath. Merrill
- 6 Uriah Hancorne
- 7 James Smith
- 8 John Clement
- 9 Chas. C. Clark
- 10 Shad. Willey
- 11 Lincoln D. Clement
- 12 Jona. Berry
- 13 James Dibbets

List. # 8

- 1 Parker Prescott
- 2 Samuel Prescott
- 3 John Prescott
- 4 Joshua Merrill
- 5 Guard. of J. Merrill
- 6 Wm. Merrill
- 7 Wm. Mooney
- 8 Andrew Smith 8a. val. 700
- 9 John Piper (father of Tom)
- 10 Joshua Rogers
- 11 Enoch True (father of Robert)
- 12 Jesse P. Curry
- 13 David Prescott
- 14 Jeremiah P. Hadley

- 14 Benj. Cotton
- 15 Artemus Cotton
- 16 Newell Berry
- 17 Daniel W. Cox
- 18 Wm. Evans
- 19 Samuel Jenness
- 20 J. P. Thubress
- 21 Parker Smith
- 22 Caleb Cox
- 23 Wid. Agnes Folson
- 24 Woodbury Berry
- 25 Wid. Mary Bateer
- 26 James Lemeritt

- 14 Perkins Drake
- 15 Andrew Smith, 2nd
- 16 Daniel Brown
- 17 Geo. Perkins
- 18 Garland Smith
- 19 Samuel Blanchard
- 20 Christopher Moulton
- 21 Richard Furber
- 22 Timothy Hilliard
- 23 Christopher F. Hilliard
- 24 Wm. Berry
- 25 Nath. Piper, Jr.

- 15 Nathan Smith
- 16 Leonard J. Cox
- 17 John Downing
- 18 Jasper E. Gladden
- 19 G. B. N. Odione
- 20 Marshall Bowen
- 21 Gethers Blake
- 22 Elias Ladd
- 23 Daniel George
- 24 Wm. Ladd
- 25 Asa Ladd
- 26 John S. True
- 27 Eliza Folson
- 28 Nason Smith
- 29 Arthur S. True
- Person Carter

Inventory - 1834

List # 9

- 1 Josiah Gale
- 2 John True
- 3 Joseph True
- 4 Luther Willoughby
- 5 Jesse Ladd
- 6 Joseph D. Willoughby
- 7 Isaac Willoughby
- 8 Ebenezer Lee
- 9 Jacob Smith
- 10 John Smith 3rd

Dist. # 10

- 1 Thos. Greenleaf
- 2 Samuel "
- 3 Moses Drew
- 4 John Drew
- 5 Levi L. Smith
- 6 James Drew
- 7 Jona Garland
- 8 Calvin Willoughby

List # 11

- 1 Whitten farm 50 a.
- 2 James Clark ^{150 a.} 300 a. \$2700 ^{\$1466 at interest}
- 3 Parker Howe
- 4 David Howe
- 5 Joshua Smyth 112 a. \$1300
- 6 Haratic n. Smyth 160 a. \$1050
- 7 Samuel B. Wilkinson 120 a.

Dist. # 12

- 1 Robert Fowle
- 2 Isiah Bean
- 3 John Cox
- 4 David L. Marston
- 5 James Smith
- 6 J. Shepard
- 7 ^{Lavigne S. Shepard, his wife} Samuel S. Shepard
- 8 Geo. W. Shepard
- 9 Joseph Bennett
- 10 Benja. Piper Jr. ^{38 a. \$600 32 yrs}
- 11 Benja. Piper 130 a. \$1500 76 yrs.
- 12 Merrill Cox
- 13 Samuel Piper ^(Father of Dickey Bro. of Benj. Jr.)

- 11 Levi S. True
- 12 Bartlett Smith
- 13 Wm. C. Thompson
- 14 Simson S. Fitch
- 15 Jeremiah Smith
- 16 Joseph Kimball
- 17 Josiah Cook
- 18 Samuel Smith
- 19 Daniel Page
- 20 Burnham Glines
- 21 Daniel Carter

- 9 Wm. Curry
- 10 Wm. Curry, Jr.
- 11 Thos. Abbott
- 12 Thos. Cochran
- 13 Varius Abbott
- 14 Geo. L. Drew
- 15 Daniel M. Smith
- 16 Wm. Baker

- 8 Nicholas Evans ^{\$450} 509.
- 9 Wid. Nancy Sargent
- 10 James Rowe ^{50 a. \$130}
- 11 Ebenezer Howe
- 12 Arthur L. Smith
- 13 Crosby Smith
- 14 Levi S. Rolling
- 14 Sam'l K. Cox ^(Father of Shepard)
- 15 Wid. Nancy Shepard
- 16 Sam'l Batee
- 17 Josiah Severance ^(prop. Father of Helen)
- 18 Joseph Sinclair
- 19 Geo. W. Rounsely
- 20 Michael Moulton
- 21 Benj. T. Mooney
- 22 Heir of Andrew Rollins
- 23 Thos. Tinketts
- 24 John Mooney
- 25 Stephen Hawkins
- 26 Jacob B. Hawkins
- 27 Sederon Piper 36 yrs.

28 James Smith, Jr.

29 Daniel Smith

List # 13

1 Levi Drew

2 Thomas J. Amee

3 Samuel Fuller

4 Gilman Feltow

5 Andrew B. Drew

List # 14

1 Samuel Thompson

2 Moses Merrill

3 John M. Merrill

4 Jona. P. Baker

5 Andrew Baker

6 Sam'l S. Baker

7 Joseph Baker

8 Stephen M. Morse

9 Zachariah Drew

10 Ebenezer Baker

11 Nathan Baker

12 John W. Thompson

13 Betsey Baker

14 James Sawyer

List # 15

1 Nathan L. Smith

2 John A. Smith

3 David Fogg

4 Richard Planted

5 Stephen Planted

6 Wm. Boyington

7 Pingry Cummings

8 Daniel B. Partridge

30 Matthew Piper 27 yrs.

6 David Cummings

7 Wm. G. Rogers

8 Ebenezer Feltow

9 Rufus Harris

10 Josiah Drew

15 Shepard Sawyer

16 Nat'l. Shaw

17 Thos. J. Harris

18 Abadiah Smith

19 Person Cheney 92 & 2000

20 James Baker

21 Moses Merrill Plain farm

22 Baker & Gordon

23 Hezekiah Davis

24 David Baker

25 Aaron Gordon

26 John Brown, Jr.

27 James M. Thompson

28 1 m kg 1000

List # 16

1 John Dudley

2 John Rollins

3 Moses Trowmbley

4 Edward F. Smith

5 Heirs of N. C. Prescott

Inventory 1834

Money at Interest

John Shepard	Klist. #2	\$2000
"	" Jr. "	1200
Nathaniel Calley	" "	500
Wm. Mason	" 3	400
Simon S. Moulton	" 3	100
B. B. Worthen	" 3	200
Richard Shepard	" 5	440
Noah Cate	" 5	200
Wm. Drake	" 5	400
Wid. Betsey Shepard	" 5	200
Parker Howe	" 11	1426
How Heirs		225

Carriages 1834

Wm. Sanborn	1 car.	\$20
Thos. "	1 chaise	\$20
" "	1 sulkey	16
David Calley	1 car.	76
Wm. Currier	1 "	20
Stephen Morse	1 "	100

Seventh District

- 1 Wm. York
- 2 James Smyth
- 3 John Cox
- 4 Chas. Cox 2nd
- 5 Richard Shepard
- 6 Wm. Piper ^{37 yrs. old 1773-1838}
- 7 Benj. Piper ^{46 yrs. old 1764-1848}
- 8 Samuel Piper
- 9 Hugh Ramsey
- 10 Robert Ramsey
- 11 John Fuller

- 12 Zebulon Sinclair
- 13 David Counsel
- 14 Alexander Counsel
- 15 Daniel Page
- 16 John Hill
- 17 Wm. Evans
- 18 John Shepard
- 19 Richard Shepard 2d
- 20 Nathaniel Piper
- 21 Duke M. Shepard
- 22 Archelaus Emery

Eighth District

- 1 Chas. Cox
- 2 John Cox 2nd
- 3 Chas. Cox
- 4 Wm. Cox
- 5 Wm. Cox 2nd
- 6 Wm. Cox 3d
- 7 Chas. Cox
- 8 Merrill Cox
- 9 James Cox
- 10 Joseph Cox
- 11 Samuel Fogg
- 12 Luke Willson
- 13 Daniel Connell
- 14 Samuel Gilman
- 15 John Cox 3d

- 16 Daniel Robinson
- 17 Chas. Cox
- 18 Andrew Dorr
- 19 Joseph Pulifer
- 20 Daniel Sawyer
- 21 James Sawyer
- 22 John Perkins
- 23 Joseph Nichols
- 24 Andrew Woodman
- 25 Clement Hawkes
- 26 Wm. B. Kelley
- 27 Peter Edgerly
- 28 Joseph Coker
- 29 Samuel Page
- 30 B. M. Bean
- 31 Heirs of Sam. Livermore

Dist. #1

1. Burbeck, Joseph
2. Webster, Elisha
3. Kimball, Sam'l
4. " John
5. Smith, John Jr.
6. Bayley, John
7. Lowd, Geo.
8. " Mary
9. Shepard, Jacob 1st
10. Gilman, Sam'l
11. Smith, John 3d
12. Linnis, James
13. Shepard, Jacob 3d
14. Thier, John
15. Ballet, John
16. Baker, Davis

Dist. #2

1. Cox, James Jr.
2. Callig, David
3. Shepard, John 3
4. Shepard, Wm. 2
5. Cox, Wallace W.
6. Davis, Wm.
7. Willoughby, Abner

Dist. #3

1. Smith, Wm.
2. Durgin, Gregory
3. Morse, Stephen
4. Sanborn, Abr^m
5. Worthen, Chas.
6. Worthen, Can^d
7. Carr, Jonathan
8. Heirs of S. Wolcott
9. Eysell Chas.
10. York, Benj.
11. Wallace, Daniel
12. York, B. Coffin
13. Gale, John first
14. Gale, John 2d
15. Dow, Harris
16. Jones, Elisha

Dist. #4

1. Rogers, Enoch 1st
2. Rogers, Stephen
3. " Edward
4. " Enoch 2
5. Clarke, John
6. Shaw, John 1st
7. " " 2d
8. Shaw, Jonaⁿ
9. " Chas.
10. Shepard, Samuel
11. " Wm. 1st
12. " Jacob 2d
13. " Chas.
14. Jackson, Solomon
15. Curry, Sam^l 2d
16. Sargent, John
17. Blair Sam^l L.
18. Drew, Joseph
19. Rogers, Chas.

Dist. #5

- Gordon, Simon L.
 Heirs of Jⁿ Shepard
 Hill, David
 Shepard, Richard 2d
 Baker, James
 Baker, Knoutton A.
 Drew, Andrew
 Baker, Stephen
 Drew, Levi
 Drew, Jacob 3
 Thompson, Samuel
 Ames, David
 Whittan Ruckus
 Sawyer, Humph^r
 Merrill, Moses
 Baker, Eben^t
 Shepard, Jos^h
 Patten John
 Etheridge, Nath^l
 Webber, Edw.
 Shepard, John 2d
 Baker, Nathan

Morrison, J. B.

Cheney, Moses

Chandler, Nath.

Kimball, David

Hoyt Dr. Moses

Baker, Joseph

Davis, Elisha

Clark, Joseph

Jenns, Archibald

Cox, Thos. 1st

" John 2d

" Wm 1st

Cox Wm. 3d

Cox Thos. 2d

Merrill, David

Cox, James 2d

Cox, Joseph

Fogg, Sam. 1st

Cox, John 3d

Robinson, Dan. 1st

Cox, Chas. 2d

Cox, Thos. 3d

Christed Richer

Plaisted, Stephen

Dist # 7

1 Shepard, Rich. 1st

2 Shepard, Rich. 3d

3 Piper, Wm 1st first settler

4 Piper, Benja. 1764-1818

5 Ramsay, Hugh

6 Piper, Sam

7 Fuller, John

8 Connell, David

9 Page, Dan

10 Hawkins, Elijah

11 Jones, Elisha

12 Curry, Wm 1st

13 Cheney, Thos

14 Brown, Jacob

15 Hawkins, Willm

16 Hawkins, Clem

17 Curry, Dan

18 Stewart, Wm.

Dist. no. 8

1 Prescott, Parker

2 " John

3 " David

4 Merrill, Joseph

5 Talson, Benja

6 Burley, Benj.

7 Burley, Thos.

8 Prescott, Joshua

9 Prescott, Asa

10 Mooney, Willm

11 Leighton, Jon^a

12 Curry, Jesse

13 Curry, Sam. 3d

Dist. no. 9

1 True, Jon.

2 True, John

3 Smith, John 2d

4 Laolt, Elias

5 Clough, Levi

6 Willoughby, John

7 Hadley, Daniel

8 Prescott, Jon^a 1st

9 Lee, Elisha

10 Willoughby, Joseph

11 Richardson, Jere

12 " Benj.

13 Kimball, Sam

14 Smith, Jacob

15 Rice, Elijah

16 Moulton, Michael

17 True Enoch

18 Willoughby, Isaac

19 Talson

20 Talson, Willm

Dist. # 10

1 Kimball, Jon^a

2 Rogers, Joshua

3 Morgan, Parker

4 Greenleaf, Thos.

5 Drew, Moses

6 Cochran, Jon^a

7 Hughes, Willm

- 8 Drew, Edw.
- 9 Smith, Levi
- 10 Drew, James
- 11 Drew, John
- 12 Cochran, Tho.
- 13 Emerson, John

Dist. # 11

- 1 Livermore, Arthur
- 2 Ellison, John
- 3 Ellison, Saml
- 4 Connel, Danl
- 5 Cox, Robert 2^d
- 6 Connel, Danl 2^d
- 7 Connel, James
- 8 Brown, Saml. L.
- 9 Livermore Connel

Dist. # 12

- 1 Clarke, James
- 2 Howe, Parker
- 3 Gordon, Tho^s
- 4 Clarke, Jas. Remem^{br}
- 5 Rand, John
- 6 Eastman, Tho^s

Dist. # 13

- 1 Smyth, Joshua
- 2 Curry, Samuel^{sn}
- 3 Curry, John
- 4 York, W. Wm.
- 5 v Piper, Will 2. 1773-1838
- 6 v Piper, John
- 7 Smyth, James
- 8 Cox, John first
- 9 Cox, Chas. first
- 10 Cox, Robert first
- 11 v Piper Nathaniel
- 12 Shepard, John pt
- 13 Curry, Will m 2^d
- 14 Curry, Archibald
- 15 Cox, Joseph 2^d

Dist. # 14

- 1 Whitten, James
- 2 Shaw, Moses 1st
- 3 Shaw, David
- 4 Shaw, James
- 5 Shaw, John 3^d
- 6 Shaw, Moses 2^d
- 7 Ford, John

Dist. # 1

Burleigh, Nat'l
 Webster, Elisha
 Kimball, Sam'l
 Bayley, John
 Shepard, Jacob
 Shepard, Jacob, Jr.
 Willoughby, Jonas
 Smith, John
 Ladd, Geo.
 Ladd, Dudley F.
 Burleigh, David
 " James
 Mason, Edward
 Sanborn, Wm.
 Burleigh, Jeremiah
 Ladd, Mary, Wid.
 Ellison, Jane, Wid.
 Kimball, Abigail
 Bailey, Joseph
 Ellison, John
 Ford, John
 Ames, Peter
 Webster, Russell
 Shepard, Robert F.
 Saland, John

Dist. # 2

Cox, Robt Jr.
 Cox, Russell
 Cox, James
 Cox, James 3d
 Callay, David
 Shepard, Wm, Jr.
 Cox, W. Wm.
 Willoughby Abner
 Ames, David
 Ames, David, Junr
 Wild, Joseph Stock.
 Kimball, Jonath.

Dist. # 3

Smith, Wm.
 Morse, Stephen
 Sanborn, Abr.
 Sanborn, J. Mason
 Worthen, Chas.
 Worthen, Daniel
 Carr, Jona.
 York, Benj.
 York, B. Coffin
 Gale, John C.
 Gale, John
 Gale, Wm.
 Beede, Thomas
 Gale, Josiah
 Rollins, John
 Mason, Wm.
 Carr, Amos G.
 Abbott, Thomas
 Shaw, Asa
 Shaw, James
 Heirs of John Shaw 3d
 Beede, Levi
 Durgin, Elisha
 Moulton, Simon
 Carr, Thomas
 Abbott, Paul
 York, Stephen
 Smith, Robert Mc N.

Dist. # 4

Rogers, Enoch
 " Edward
 " Enoch, Jr.
 " Charles
 Shaw, John
 " John Jr.
 Hackett, Sam'l
 Whitten, James
 Shepard, John Junr.
 " John 3d
 " Wm.
 " Chas.

List # 4 cont.

Spence, Chas.
 Shaw, Jonathan
 Drew, Joseph
 Jackson, Solomon
 Shaw, Moses
 Barton, Josiah
 Prescott, Nath. C.

List # 5

Gordon, Simon L.
 Blair, Walter
 Cotton, Benja.
 Heirs of Jos. Shepard
 " of David L. Blair
 Shepard, Rich. Jr.
 Baker, James
 Baker, Andrew
 Drew, Andrew
 Heirs of Stephen Baker
 Drew, Jackson
 Pierce, Moses
 Thompson, David
 Whitten, Rachel
 Merrill, Moses
 Baker, Nathan
 Shepard, Joseph
 Webber, Edw.
 Cheney, Moses
 Baker, Joseph
 Clark, Joseph
 Clark, John
 Drake, Wm.
 Eastman, Thomas
 Sawyer, Humphrey
 Sawyer, Wm. P.
 Wrigley, Samuel
 Gordon, Thomas
 Morse, Stephen M.
 Cate, Noah
 Bowen, John
 Bowler, Stephen
 Drew Jos, Baker, Samuel K.

List # 6

Cox, Wm.
 " Wm. Jr.
 " Wm. 3^d
 " Thomas
 " Thomas, Jr.
 " Thomas, 3^d
 " John 3^d
 " John, Junr.
 " James Junr.
 " Charles

Merrill, David
 Innis, Archelaus
 Fogg, Samuel
 Cram, Jonathan
 Plaisted, " Richer"
 Eastman, Thos. Jr.
 Batee, Polly, Wido
 Plaisted, Stephen
 Jennings, Jeremiah
 Eastman, Benj. H.

List # 7

Shepard, Richard
 Piper, Benj.
 Ramsey, Hugh
 Piper, Samuel
 Shepard, John
 Sinclair, Joseph
 Berry, Jona.
 Currier, Jacob
 Chapman, Noah
 Cox, Jeremiah
 Cornell, David
 Roberts, Levi
 Page, David
 Smith, James
 Sinclair, Zebulon
 Page, Daniel
 Curry, Wm.
 Bennett, Joseph
 "Brow" Jacob
 Brown, John

Dist. # 9

Page, Samuel
 Page, John
 Perkins, Timothy
 Piper, John
 Hilliard, Enoch
 Cox, John
 Smith, James Jr.
 Fowles, Robert
 Heirs of Chas. Cox
 Beans, Josiah
 Cox, Hannah W.
 Hawkins, John
 Berry, Wm.
 Cox, Robert
 Hilliard, Timothy

Dist. # 8

Prescott, Parker
 " Joshua
 " David
 " John
 " Asa
 " Saml S.
 Johnson, Benja
 Guardian of Joseph Merrill
 Burley, Benj.
 " Thomas
 Mooney, Wm.
 Curry, Saml 3d
 Montton, Mich.
 Curry, Polly, Wid.
 Sanborn, Robert
 Downing, Wm.
 Piper, Wm. Jr.
 Smith, Andrew

Dist. # 11

Clarke, James
 Howe, Parker
 Sargent, John
 Smith, Joshua
 Smyth, Joshua B.
 Curry, Samuel

True, Joseph
 " John
 Heirs of John Smith
 Smith, Betsey, Wid.
 Clough, Levi
 Willoughby, John
 Hadley, Daniel
 Etheridge, Nathl
 Lee, Eleazer
 Willoughby, Jos. D.
 Smith, Jacob
 True, Enoch
 Willoughby, Isaac
 Bartlett, Abial
 Carter, Person
 Ladd, Elias
 Clough, Stephen
 Kimball, Jos
 Willoughby, Luther
 Ladd, Wm.
 Richardson, Benja

Dist # 10

Rogers, Joshua
 Morgan, Parker
 Greenleaf, Thos.
 Drew, Moses
 Cochran, Joseph
 " Joseph 2nd
 Blake, Levi
 Cochran, Thos.
 Smith, Levi
 Drew, Edmund
 Drew, John
 Garland, Jona.

Curry, Samuel 2nd
 " John Panda, John
 " Wm. Jr. Smyth, Thos. Shepard
 " Archibald Boynton, Wm.
 Howe, Eleazer
 Hall, Joshua

List # 1

Daniel J. Burley
 Jeremiah "
 David "
 Samuel Kimball
 Albert Kimball (check)
 Jonas Willoughby
 John Ellison
 Wid. E. Mudgett
 Peter Ames
 Robert F. Shepard
 Jacob Shepard
 " "
 Jesse Mudgett
 Josiah M. Dainson
 Nathan P. Huchins
 John B. "
 Enoch M. Batchelder
 Peter Hanaford
 Wm. P. Ames
 Jacob Merrill
 Hiram Merrill (check)
 Jos. Lord
 Louie Farm
 John Pulisier
 Moses "
 Wm. Rogers
 Arthur Livermore
 John Ellison, Jr (check)
 Wm. C. Thompson
 James M. Connell
 Henry Smith
 Thos. P. Huchins
 Wid. Sally Kimball
 John B. Davison
 Asa F. Merrill
 James H. Mead
 John Ellison, Jr.
 James Connell
 Jonathan Huchins
 Dist. # 2
 Russell Cox
 Moses Rollins
 Benj. Evans
 David Calley
 Israel Marston
 Jere. M. Calley
 Nath. Piper, Jr.

List # 2

Benj. Edmonds
 Wm. Green
 John Shepard³
 Hiram Cross
 James Joy
 Richard Joy
 John M. Calley
 Daniel Moody
 Dist. # 3
 Chas. Worthen
 Daniel "
 Benj. C. York
 Harris B. "
 Thos. Beede
 Horace J. Beede
 Wm. Mason
 S. D. & Horace B. York
 David Osgood
 Jere. Sanborn
 Hiram Fernald
 Jos. Mudgett
 Wm. Worthen
 John Smith
 Mark Dow
 Caleb Ames
 Benj. B. Worthen
 Jacob Worthen
 Wm. Gale
 Daniel C. Worthen
 Thos. Huchins
 Wid. Deborah Beede
 John Smith Jr.
 Heirs of Wm. Smith
 Wid. Eunice Mudgett
 Samuel M. Carr
 Chas. Shaw
 Sarah Cochran
 Stephen Worthen
 David Calley
 Joseph Cochran
 Dist. # 4
 Chas. Rogers
 John Shaw
 Moses "
 J. P. Baker
 Thos. Eastman

Heirs of E. W. Whitten

Wid. Charlotte Whitten
 Thos. Williams
 Thos. Shepard
 Chas. Shepard
 Ezra Hackett
 Asa Brew
 Edmond Brew
 Joseph Whitten
 (check) Chas. Shaw
 John Shaw, Jr.
 Daniel Abbott
 Samuel Blanchard
 Wid. Abigail Hackett
 John Huchins
 John Brew
 James "
 John Stewart
 Daniel M. Smith
 Caleb Leavitt
 Andrew B. Brew
 Chas. Eastman
 Dist. # 5
 Jesse Ladd
 Erasmus D. Shepard
 John Shepard, Jr.
 Joseph Shepard
 Rachel Whitten
 Ezra S. Whitten
 Stephen Clough
 Wid. Betsey Shepard
 Samuel Shepard
 James Baker, Jr.
 Samuel Wright
 Noah Cate
 Wid. Abigail Drake
 Aaron Blanchard
 Simon F. Gordon
 John Jewett
 Jona. P. Baker
 Obadiah Smith
 Jona. Mitchell
 Enoch Rogers
 Thomas S. Smith
 James, John & Joshua Briggs
 John Pettengill
 John C. Whitten
 Jona. Cummings
 Daniel P. Whitten
 Edw. S. Blanchard
 John Willoughby
 Woodbury Hill
 Owen F. Rollins
 Geo. Mitchell
 John Bowen
 Arthur D. Smith (Smith)

Turn to
 Page 70

If so, To vote such sum of money as shall be thought necessary for that end.

Fourthly, To see if said Proprietors will agree upon and vote to give the Reverend Mr. Arthur Brown of Portsmouth, his heirs and assigns, the "lot" No. 31, containing one hundred acres more or less as the same is laid out in same Township.

All persons concerned are directed To give their attendance at time and place

Durham 22 Feb. 1765

N. B. The article respecting Rev. A. Brown was never acted on - the lot therefore common land.

The lot No. 31, I purchased of my father, Hon. S. Livermore as common land and sold it To S. L. — (cannot be read.)

Arthur Livermore.

1765 This note was written at end of warrant by A. Livermore.
Drawing of hundred acre lots between Little Squam and the Penn. River.

1766 To the Proprietors of the Township of New
Province of } Holderness in said Province are hereby
New Hampshire, } notified that Tuesday, the thirteenth
day of March next; a meeting of the said Proprietors
shall be holden at ten of the clock, in the forenoon
at the house of Winborn Adams at Durham, agreeable
to the charter of said township, then and there, To
choose a moderator and all such Town Proprietors
officers as may then be thought necessary. Then To
see whether the said Proprietors will agree upon
and vote some method for the building and erecting
a saw-mill and a grist-mill in said town of New
Holderness. Also to agree upon to vote and choose
a committee and empower said committee; if
thought convenient, to transact any affairs
relative to the building of said mills, and also
to agree upon and vote to raise such sum
of money for that end as should be thought
necessary. Also agree upon and vote at said
meeting of said Proprietors, think fit to give Theodore
Atkinson, Jun. Esq., his heirs and assigns, one
whole share or proprietors' rights in said Township of
New Holderness. All persons concerned are desired To

Dist #5 cont.

John Peasley
 Alexander G. Smith (Smythe)
 Benja. Jenness
 Andrew Drew, Jr.
 Leonard F. Smith
 James Briggs
 John Briggs
 Joshua Briggs
 Jacob Peasley
 Wm. H. Shepard
 Jesse Hartt
 James M. Davis
 Artemus Cotton
 Bradbury C. Randall
 Stephen Baker

Dist. #6

Wm. S. Cummings
 Joseph Mudgett, Jr.
 John Cox
 James Cox
 Stephen Burley
 David Merrill
 Wm. E. Merrill
 Jacob Merrill Jr.
 Abel Cotton
 Newel Berry
 Asa Durie
 Wm. Cox
 Elison Betty
 Daniel H. Cox
 Benja. Perkins
 Caleb Cox
 Wid. Mary Betty
 Samuel Bickford
 John A. Smith
 Isaac Roberts
 Rachel Smith
 Jacob B. Hawkins
 Moses M. Cox
 Benj. F. Cox
 Wid. Lewis Smith
 Walter B. Cox
 John Cox
 Levi Mudgett
 Jedson Piper

Dist. #7

John Page
 G. W. Ramsey
 Abulox Simelkin
 John Clark
 Wid. Clarissa Merrill
 Wm. H. Hanscom
 James Smith
 Chas. C. Clark
 Andrew Willey
 John Swaney
 Simeon Drake
 Andrew Smith
 Daniel Brown
 Garland Smith
 Christopher Moulton
 Christopher T. Hilliard
 Matthew L. Piper
 John P. Huntress
 Simeon D. Clement
 Amos Blake
 Wm. Perry (?)
 Stephen Piper
 Heirs of Wid. H. Piper
 Joseph Clark
 Jesse Blake
 Wm. Brown
 Geo. Perkins
 Joseph Smith
 Wm. Merrill
 Horace Smith
 John S. Moulton

Dist. #8

Parker Prescott
 Samuel Prescott
 Joshua Merrill
 John Piper
 David Prescott
 Joshua Rogers
 Ebenezer Howe
 Gere. P. Hadley
 Leonard G. Cox
 John Downing
 Marshall Bowen
 Benja. Prescott

Jasper E. Glidden
 Benj. F. Burley
 Jacob Cotton
 Heirs of Wm. Moorey
 Wm. Kelly
 Royal Downing
 John Prescott
 James Lowe
 Orlando B. Merrill
 Guardian of Joseph Mer
 Parker P. Prescott
 Jesse P. Curry
 Wm. Merrill
 David Osgood

Dist. #9

John True
 Luther Willoughby
 Joseph "
 Isaac "
 Ebenezer Lee
 Jacob Smith
 Elias Ladd
 John S. True
 Daniel George
 Asa Ladd
 Wm. Ladd
 Nason Smith
 Arthur S. True
 Thomas Greenleaf
 Samuel "
 "
 Hiram
 Moses Drew
 Calvin Willoughby
 Thomas Abbott
 Thomas Cochran
 Geo. S. Drew
 John Smith of New Hampshire
 James Ladd
 Wm. Curry
 Thomas S. Curry
 Daniel Shaw
 Moses B. Smith
 Samuel Hunt

See
 Page
 72
 1

Durham, March 10, 1766.

At a legal meeting same day at the House of John Hane in Durham agreeable to said Charter of Township of New Hold. then voted Ensign Nathaniel Thompson chosen Moderator of 2^d meeting, Hercules Mooney, Prop.'s Clerk.
Voted Charles Bamford, Ed Hall, Hall Bergen & Francis Drew Select men.
give their attendance at time and place.

Dated New Holderness Feb. the 26th, 1766.

Durham, Mar. 10, 1767

At a legal Proprietors' meeting held same day at the house of John Hane in Durham, agreeable to said charter of the township of New Holderness, then voted Ensign Nathan Thompson, chosen moderator of 2^d meeting. Hercules Mooney, Prop.'s Clerk

Voted Charles Bamford, E^d Hall Bergen; Francis Drew Selectmen.

Edward Hall Bergen chosen collector and voted to pay as the law directs for collecting.

Voted there shall be built and erected a saw-mill and a grist-mill on Squam Great Falls, so called in said town.

Voted Rich. Downing Esq.; David Simson and Ed. Hall Bergen committee to let out said mills or any other way relative to the building of said mills and to act as they think proper for the benefit of said Proprietors' deeds or otherwise.

Voted to raise on said Proprietors twenty pounds lawful money, for the clearing of a road through the said New Holderness; agreeable to an act of the General Court of said province.

Voted to give Theodore Atkinson, Jun. Esq., his heirs and assigns, the hundred acre lot in said township laid out No. 54 and the Interval Lot. No. 16 with all the undivided land belonging to said whole right or a full Proprietors' share in and through the Township of New Holderness.

Meeting dissolved.

1762 The first record of the Proprietors in Pawtucket Books in Town Vault, is as follows:

Province of New Hampshire } To the Proprietors of the township of New Holderness in said Province are hereby notified that on Thursday the 28th day of October, Instant, a meeting of said Proprietors will be held at 10 of the clock in the forenoon, at the house of Winson Adams at Durham, in said province then and there to draw each and every Proprietors

Inventory 1841 cont.

Dist. # 11

James Clark

Parker Howe

Horatio N. Smith (Smythe)

Jonathan Berry

Samuel Curry

Edward F. Smith (Smythe)

Chas. Clark

Nicholas Evans

Stephen B. Howe

James Rowe

Wm. Webber

James Curry

Interwale lots, according as they are laid out and numbered in said Township.

Durham Oct. 5, 1762

1767 Mar. 10. Voted to give a "good deed or deeds of the mill privilege" unto whomsoever builds said mills.

1769 Mar. 14, 1769

At house of John Layn in Durham. Voted Eus. Nat'l Thompson, Moderator. Hercules Mooney, Proprietor's Clerk. Joseph Sinkler, fence Viewer, Eosign Nat'l Thompson, Chas. Barnford, Jun., a committee to join former committee in cleaning Province Road. Meeting called by adj.

1771 Electors: Francis Drew, S. Shepard, Chas. Barnford, Collector John Shaw, Hoz Reafs, Bryan Sweeney, Joseph Hicks, Thomas Lucas, Field Drive, To Samuel Livermore, Esq., one of

1771 Rockingham ss. } His Majesty's Justices of the Peace for said county.

The petition of us the subscribers being freeholders and inhabitants of the Town of New Holderness, in said county, humbly sheweth that the said petitioners labor under great inconvenience for want of Town officers and other regulations, in said Town and that they never had a Town meeting in said Town they therefore pray a Town meeting may be warned and held according to law for the following purposes: Namely, first to choose a moderator.

Secondly to choose all legal town officers, thirdly to see if town will grant any money for contingent charges of the town as your petitioners shall pray &c

New Holderness
Sept. 27, 1771

Andrew Smyth	Charles Cox
William Piper	Charles Cox
Thomas Shepard	Joseph Hicks
Charles Cox	John Heron
Richard Shepard	Samuel Curry
Bryan Sweeney	Samuel Shepard

1771

Rockingham ss. } whereas application hath been made
New Holderness. } to me the subscriber, one of His Majesty's Justices of the Peace for said county, by more than ten of the freeholders, inhabitants of New Holderness requesting to have a meeting of said Town for the purpose herein mentioned, there are therefore in His Majesty's name to warn the said inhabitants qualified to vote in town affairs, to meet at the dwelling of Samuel Gaines in said Town of Holderness on the 16th day of October

next, at four of the clock, afternoon, for the following purposes:

First, to choose a Moderator.

Secondly, to choose all legal town officers.

Thirdly, to determine what sum they will agree to raise for contingent charges the present year.

Given unto my hand this 28th day of Sept.

Anno Domini 1771.

Samuel Livermore

Jus. of the Peace.

(Note - Samuel Livermore moved to New Hsd. in 1774.

He was b. May 14, 1732 at Waltham, Mass. He was grad. from Princeton in 1752. He began the study of law under Hon. Edward Snowbridge, and was admitted to practice at the supreme judicial court of Middlesex county in 1756. He established himself in 1757 at Portamouth where he distinguished himself as a member of the bar. He later removed to Londonderry, representing that town in the general assembly from 1768 to 1772.)

1772³ March 9. Voted that the third Article of the Warrant is of no Effect. Voted that there shall be a grave yard of the Contents of Two Acres on the East Side of the Province Road so call^d on the South Side of Hundred Acre Lot Own^d by Joseph Hix. Provided the Proprietors will Agree to Said Spots for the Same the 9th Day of March A.D. 1773.

1773 Oct. 26. Voted to build a church on same lot.

(Note. This was never done?) Trinity Church was not built until 1797 and not on this lot. The Town Meeting held Sept. 4, 1788 was at the Meeting House on Hix Hill, so called.)

Voted Capt. Smyth, Capt. Shepard, + Ensⁿ Blair a committee to see business carried on.

1774 March. Voted to establish a pound near Trinity Church

1774. Drew for the lots around Big Squam, north and south.

1775. An effort was made to establish a public school but was unsuccessful.

1781. Town meeting held at M^r. Samuel Shepard's

June 11, 1781. Voted to raise 1500 L for repairing public & private roads.

1784. Voted to clear the roads from Squam Bridge to Sandwich line, likewise from Mr.

1772³ as it was for residence

1774 Voted that there shall be a Pound Built.
 8th Day of Mar. that said Pound Shall Be Built on Said
 Piece of Land where the Church is To be Built.

The Town Meeting Being met according To
 adjournment.

Voted To Reconsider the Vote in Regard of Raising
 thirty Pounds lawfull Money.

Voted To Raise No Money for building the Church.

Voted Each Inhabitant shall Pay his Equal part in
 Labour, Boards, Shingles and Claboards, Rum and Other
 things That Shall Be Needed.

Voted That Boards Shall Be Delivered on the Place
 where the Church is To be Built for 28 Shillings per
 Thousand.

Claboards for 36 Shill^s per Thousand, Shingles for
 8 Shill^s per Thousand.

Voted That there Shall be Ten Gallons of Rum at
 Sd. Building. Rec^d at 3^s pr gallon.

New Holderness, March 13th, 1798

This may certify that W. Levi Drew is a suitable
 person To Keep a Tavan to sell Spiritous liquors unto
 which he has the approbation of Us, the Subscribers.

John Mooney } Selectmen
 Joshua Smith }

Levi Drew licensed at New Holderness.

At New Holderness this 23^d Day of Feby 1775.

Vote in Town Affairs To meet at the Dwelling House of
 Capt. Sam^l Sheperds, Innholder in sd Town on Tuesday.
 the 14th Day of March Corrant at one of the Clock
 After Noon for the following purposes Viz^r

Also To see if the Town will Vote To Raise any Sum
 or Sums of Money for the Support of a School and To
 determine where the School Shall be kept and also to
 See if the Town will Vote any Sum or Sums of Money To
 be Raised for anything that may Incur or Be thought
Necessary for the Benefit of Sd Town for the present
 year.

76 Census of 1850 (I omitted names I was not interested in.)

20	Ezra S. Whidden	45	Shoemaker	17	John H. Thompson	42	Paper Maker
		Real Est. \$500			Charlotte (Waker)	44	
	Susan S.	49			Nozema D.	21	Shoemaker
	Alygitti wus	15 m.			Polly C.	19	
	Sarah J.	10			Nancy W.	15	
	Aurealia A.	15 m.			John C.	12	
	Charles	5 m.			Charles W.	8	
					Nathan H.	1 m.	
22	Daniel B. Whidden	44	Laborer	21	Samuel Thompson	71	Shoem. 250.
	Sally	42			Mary	55	
	Marg E.	10			Ebenezer S.	22	Farmer
	Franklin Scribner	31	Shoemaker				
	Fredrick Nash	38					
33	Susanna Shepherd	65	b. Mass.	36	Nicholas Dudley		
	Esther	39	b. N.H.	38	John A. Dana		
37	Lydia H. Shepherd	73	1200 b. N.H.				
41	Stephen Clough	52	Farmer 6000	28	Jeremiah Cawley		
	Henrietta	50		55	Obediah Smith	62	Farmer
	Orrin	25			Eliza	53	6000
	Stephen	18			Frances M.	27	
	Levi	12			Roxana	24	
52	Joseph Shepherd	64	Farmer 3000		Sarah E.	22	
	Elisabeth	56			Henry H.	10	
	Sarah I.	32			Geo. Hoyt	32	Mason
	Charlotte	14		57	Levi Drew	50	Carpenter 5000
	Charlotte Davis	6			Rhoda	54	2000
58	Simeon L. Gordon	65	Paper Maker		Charles C.	25	
	Ruth	60			Levi B.	23	
	Hannah M.	21			Daniel K.	21	
	Emily A.	17			Elisabeth P.	20	
	Mary E. Davis	17			Amahala	17	
60	John C. Whitten	33	Stage Driver 800	59	Jonathan F. Keyes	40	Paper Maker
	Betsy A.	29			Mary	40	
	Otis H.	5			Orlando W.	18	
	Amy A.	2			Mary E.	16	
61	Aaron M. Gordon	39	Wheelwright 2500		Lucy A.	14	
	Electa C.	36			Susan E.	12	
	Permelia A.	20			Henry F.	9	
63	Asenith Neale				Alice J.	6	
	David Baker	40	Cabinet Maker		Fanny M.	2	
	Almira	45			Josephine W.	9 m.	
	Hiram	14			Albert B. Keyes	22	Paper Maker
	Elenette	12		64	James Briggs	48	Mfg. 1000
	Osman T.	9			Nancy	43	6 Eng.
	Horace W.	5			Ann H.	22	
	Almira	1			Wm.	21	Mfg.
68	John Rollins	57	Laborer		Eliza	18	
	Ruth	43			Adelaide M.	16	
	Rufus L.	20			Caroline A.	13	
	Simeon	14			John	12	
	Ann L.	9			Clara E.	10	
	Frank M.	9			Frances M.	7	
69	Joseph Baker	56	Farmer 2500		Alice N.	5	
	Hannah	54			Helen P.	2	
	Thirsa P.	23			John Andrew	31	Mfg. b. Eng.
	Joseph A.	22	Farmer		" Jr.	24	Dyer
	Elisabeth A.	16		70	Stephen C. Baker	29	Paper Maker
	Margret J.	14			Busan	51	b. Mass.
71	Walter R. Baker	27	Carpenter 1000		Washington I.	7	
	Sarah	29					
	Lydia Osgood	56		73	Thomas N. Hughes	31	Ship
	David E.	19	Painter		Mary A.	27	2200
	Franklin	14			Frank L.	5	
84	Horatio Smythe				Eddy L.	2	
83	Samuel W. Howe			74	Ebenezer Baker	62	Farmer 800
85	Charles Clark				Mary	62	
					ParSimas	26	Farmer I ditto

see P. 87 for more

1771 Petition To have Town Meeting in New Holderness.
Signed Thomas Shepard
Richard Shepard
Samuel Shepard

1781 Town Meeting at Major Samuel Shepards,
June 11, 1781

1784 To see if the Town will accept of The Road which is mark^d from the Hon^{ll} Samuel Livermore to Compton line and Raise Money for clearing the same. Likewise To see if the Town will vote as much of the Land in the Range Way where the above Roads crosses to as will make said L^{ts} Good.

1788 To see if Town will change the road leading from the College Road on the North Westerly side of the lot owned by Richard Shepard, To go through the middle of said lot and pass vote on the same

1784 To choose a Committee to settle with Mr. John Whitten 21 day of Feb. 1784
Voted that Capt. And^w Smyth Be a Selectman for the present year in the Room of John Mooney.

1790 Voted That a road be laid out from Capt. Jos. Shepard's house To the Province Rd. Through sd. Shepard's land and Joseph Hick's land, the sd. Shepard paying Hicks for what land shall be necessary for sd. road. (my note - Joseph Shepard is buried in Church Hill Cemetery. His sister, Susannah was the wife of Wm. Piper, first settler in Holderness.)

1788 Voted To Clear the first Settled Ministers lot, the Sept. 4. Ministerial lot and Society lots of Intervail in Said Town and Deliver Said lots To M^r. Robert Fowle Within the term of Two Years from this Date.
Voted that M^r Robert Fowle Be Minister in Said Town, Provided he Receives Episcopal Ordination
Voted To give M^r Rob^t Fowle Two Hund^d Dollars Yearly as a Sallery in produce at the Current price.
Voted To Build a Parsonage house and Barn as near the Ministers Intervail as is convenient within the term of 2 years.

1788 To see if Town will change the road leading from the College Road on the North Westerly side of the lot owned by Richard Shepard, To go through the middle of sd lot and pass vote on the same.

Province of New Hampshire, King George the Third

By the Grace of God, of Great Britain, France and Ireland, King, Defender of the Faith &c.

To all Persons To whom These Presents Shall Come - Greeting. -

Know Ye, That We of Our Special Grace, Certain Knowledge And Meer Motion, for the Doe Encouragement of Settling a New Plantation within our Said Province, by and wit, The Advice of Our Trusty and Well Beloved Benning Wentworth, Esq^r, Our Governor and Commander in Chief of Our Said Province of New Hampshire in New England. And of our Council of The Said Province, Have upon the Conditions and Reservations herein after made, given and granted, and By These Presents for Us, Our heirs and Successors, Doe give and grant in Equall Shares. Unto our loving Subjects Inhabitants of our Said Province of New Hampshire and our Other Governments, and to their Heirs and Assigns for Ever, whose Names are Entered on this Grant. To be Divided To and Amongst them into Sixty-Seven Equal Shares. All that Tract or Parcel of Land Situate lying and Being Within our Said Province of New Hampshire. Containing By As Measurement, Twenty Three Thousand and forty Acres which Tract is To contain About Six Miles Square, and no more, out of which an allowance is To Be Made for highways and Unimprovable lands By Rocks, Ponds, Mountains and Rivers, One Thousand and Forty Acres for according To a Plan and Survey Thereof, Made by Our Said Governor, Order and Returned into the Secretary's Office, and hereunto annexed, Botted and Bounded as follows, Viz^t - Beginning at a Red Oak Tree at the foot of the Great Falls in the Pemigewasset River, thence Running East Six Miles. Then Turning of at Right Angles and Running South Six Miles, then Turning off again and Running Westerly Six Miles To a White Pine Tree marked, Standing on the Bank of the River affors'd. Then Running up Said River Northerly as that Runs To the Bounds first above

mentioned as Bounds Begun at.

And That the Same Be and hereby is Incorporated Into a Township By the Name of New Holderness and the Inhabitants That Do or Shall Here^{after} Inhabit the Said Township are Hereby Declared To be Enfranchized With and Intitled To all and Every the Priveleges and Immunities that other Towns within our Province By Law Exercise and Enjoy, And further That the Said Town as Soon as there Shall be Fifty Families Resident and Settled Thereon Shall have The Liberty of Holding Two fairs, one of which Shall be Held on the

and the other one on the annually, which fairs are not To continue longer than the Respective Following the Said

As the Said Town Shall consist of Fifty families and that as Soon as a Market May be Opened and Kept one or more Days in Each Week, as may be thought most advantageous. To the Inhabitants, also that the first meeting for the choice of Town officers, Agreeable To the laws of our Said Province Shall Be Held on the Third Tuesday of November Next, which Meeting Shall Be Notified To by Lieut. Thomas Sheperd who is Hereby also appointed The Moderator of The Said first Meeting which he is To Notify and Govern Agreeable To the laws and Customs of our Said Province and That the annual Meeting for Ever Hereafter For the Choice of Such Officers, for the Said Town Shall Be on the Second Tuesday of March annually, To Have and To Hold The Said Tract of Land as above Expressed, Together With All priviledges and appurtenances To them and Their Respective Heirs and Assigns for Ever.

Upon the following Conditions Viz^t That Every Grantee, his heirs or Assigns Shall plant and Cultivate five acres of land Within the Term of Two Years for every fifty acres contained in his or Their Share or Proportion of land in Said Township and Continue To improve and Settle The Same by additional Cultivations, on Penalty of the forfeiture of His Grant or Share in the said Townships and of its Reverting To us, our Heirs and Successors, To be By us or them Regranted To Such of our Subjects or Shall Effectually Settle and Cultivate the

Same - ss. That all White and other Pine Trees within the Said Township, fit for Masting our Royal Navy, be carefully preserved for that Use and None To be cut or felled without our Special license for so Doing first had and Obtained, Upon the Penalty of the Forfeiture of the right of Such Grantee, His Heirs and Assigns To us, Our Heirs and Successors, as Well as Being Subject To the Penalty of any Act or Acts of Parliament That Now are, or hereafter Shall be Enacted -

ss^{dly} That Before any Division of the land Be Made To and among the Grantees, a Tract of land as near the Centre of the Said Townships as the land will admit of Shall Be Reserved and Marked out for Town lots one of which Shall Be Allotted To Each Grantee of the Contents of one acre -

IV Yielding and Paying Therefor To us, our heirs and Successors for the Space of 4 Years To Be Computed from The Date Hereof, The Rent of One Ear of Indian Corn only on the Twenty-Fifth Day of December annually, if lawfully Demanded the first Payment to be made on the Twenty-Fifth Day of December 1762 -

V Every Proprietor, Settler or Inhabitant Shall Yield and Pay unto Us, Our Heirs and Successors Yearly, and Every Year forever, from and After the Expiration of Four years from the abovesaid Twenty Fifth Day of December, Which will Be in the Year of Our lord, 1766, one Shilling proclamation Money for Every Hundred Acres he So Owns, Settles or Possesses and So in Proportion for a Greater or lesser Tract of the Said land, Which Money^s Shall Be Paid by the Respective Persons above said, Their Heirs or Assigns in our Council Chamber in Portsmouth, or to such office or officers as Shall Be Appointed to Receive the Same and This To be in lieu of all, whatsoever.

In Testimony Whereof We Have Caused The Seal of our Said Province To Be Herewith affixed, witness Benning Wentworth, Esq., Our

1797 - Lieut. Baker voted to Comm. to divide town
into 6 School districts. 83

Governor and Commander in Chief of Our Said
Province, the 24th Day of October, in The Year of
Our Lord Christ One Thousand Seven Hundred and
Sixty One and in the first Year of Our Reign.
By His Excellency's Command, P. Wentworth
With advice of Council.

Theodore Atkinson, Sec^{ry}
Province of New Hampshire
October 24, 1761

Recorded in the Book of Charters.
P. 289 & 290.

Preamble of Town Lines
Nov. 13th, 1801 We, the Subscribers Preambulated
The Town Line Between New Holderness and
Sandwich leading from a certain white Maple
Tree which is of ancient markes which is said
to be the Northeast corner Borends of New
Holderness; Spotted the line from Said Maple
Plain, Southwards to Squam Pond to the
highway leading from New Holderness to
Sandwich Meeting House to a Beach tree
marked Near the Line I B 1801. Thence Southerly
on a Line to a Beach Tree marked SH from
thence Southerly to a Norway Pine at Squam
Pond Anciently marked and Spotted and at
this Date Spotted and Marked with H. on the
Westerly Side and S on the Easterly Side 1801.

Selectmen of Sandwich John Beede
Thomas Colby
Ezrael French

Nov. 14, 1801 We, The Subscribers have Preambulated
The Townline Between New Holderness and New
Hampton - Beginning at the N.E. Corner of New
Hampton, a white pine of antient markes and
at this Day Marked 1801 and S.S., W.K., I.S.,
L.R. and S.E. from Thence Westerly to a
Beach Tree on the Line Marked N.H.H. &

W. K., L. D. from thence to a Stake and Stones
 near Levi Drew's house from thence to a white
 Oak marked L. D. & P. P. from thence to the
 Southeast Corner of Newholderness and N. W.
 Corner of New Hampton to a white Pine of
 Antient marks viz 1798 and at this day
 marked JS, LD, PP, WK & SC

Levi Dow } Selectmen
 W. B. Kelly } for
 New Hampton

Selectmen Joshua Smith, Sam. Curry, Parker
 Prescott Nov. 20, 1801. We, the Subscribers, Selectmen
 of New Holderness and Centre Harbour have
 an Perambulated the Town Line Between
 Sha Newholderness and Centre harbore, Beginning
 C^c at the S. W. Corner of Centre harbore and the
 South East Corner of New Hampton at a pine tree
 marked 1801 SC, HK ED HK, Thence Eastward
 on said Line Between Newholderness and Centre
 Harbour, Spotting the old former line and
 cutting a small notch beneath the Spot, so on
 to a Dry Pine Tree, marked 1783 SS & AD and
 no. of other marks 1801 marked IK, SC and
 others standing in a Heath which is the
 South East Corner of Newholderness. Thence
 northwardly on the old former line Spotting
 as Before to Squam Pond to a Tree marked
 H & C

Selectmen of Centre harbore { Hugh Kelsa
 Benny. Moulton
 Selectmen of Newholderness { Samuel Currier
 Sam'l Shepard

St. Marks Epis. Church erected 1859. Names of Rectors hold
 office since opening are: Rev. J. R. Pierce, J. P. Potter, Henry Haza
 Jacob Le Roy, Howard F. Hill, Geo. Jones, Prin. Gray, Loren
 Webster, James Carmichael, R. H. Ferguson, James Thomp

Parish Hall erected 1899

Bldg. Comm. Messrs. Geo. E. Scribner, James B.
 Ellis G. Gammons

Mar. 18, 1815 From the Corner of the Lot No. 50 is 96 Rods To the Main Road and is 4 Rods wide.

Joshua Smyth, Surveyor
To Hugh Ramsey, John Shepard, Stephen Baker, Selectmen of New Holderness, Shew Jacob Shepard and Charles Shepard that they are the owners of the southerly half of the 100 acre lot No. 50 in the first Division of 100 acre lots in sd. Town and that they are Destitute of any convenient Road from sd. lot to the Publick highway. They also Shew that when Said first Division of 100 acre lots was laid out a Road of 4 Rods wide was Reserved on the northerly Side of the lot No. 67 To Extend from the highway leading from the lot No. 31 towards Newhampton on to the corner of Said lot Numbered 50 but that said Road or Rangeway has never been opened they therefor Request the Selectmen to cause the Same to be Surveyed and opened and as they are in Duty bound will ever pray.

Jacob Shepard^{2d}
Charles Shepard

May 1815 We, the Subscribers, Selectmen of New Holderness for the current year in consequence of the foregoing petition have Surveyed, laid out and marked a Road 4 Rods wide on the northerly Side of the lot Numbered 67 in the first division of 100 acres lots in said Town beginning at a Stake and Stones near the highway leading across the Same lot and extending westerly by said Northerly Side of the Same to the corner of Lot No. 50 in the Same Division and Do order the Same Road to be immediately opened.

Selectmen { Hugh Ramsey
John Shepard
Stephen Baker

1761

His Excellency Benning Wentworth, Esq^r and his son John Wentworth, Esq^r Decided Share Eight Hundred Acres, The said marked B.W. in the Plan to Be accounted Part of the Eight Hundred Acres and altogether Be accounted Three Shares, one Share for the Society for the Propagating the Gospel in foreign Parts, One Share for the Benefit of the School in said Town, one Share for the first settled Minister in Communion with the Church of England and one Share for a Glebe for the Church of England as By Law Established.

Province of N.H. Oct. 24, 1761
Recorded in the Book of Charters P. 291

Census of 1850 (Cont. from P. 87)

282	Alonzo Whitten	22	Farmer	
	Mary S.	19		\$800
	John S.	16		
	same house			
	John Shaw	78		
	Nancy	55		
	Sally T. Grosley	29		
	Grace V. "	2		
	Geo. F.	1		
	Charlotte Moulton	44		
	Ebenezer W. "	7		
	Charles C.	16	Farmer	
301	James Joy	72	Farmer	\$8000 N.H.
	Sarah	69		
	Richard	38	Farmer	
	Mary	27		
	Hannah	24		
	John Hanna Ford	19	labourer	
	(next to Noah Harris & Barnett Hughes)			
314	Charles B. Heath	26	labourer	
	Abigail	26		
	Isabelle	3		
	Charles H.	2		
	Annabelle h.	10 m.		
316	Thomas J. Harris	49	lab.	\$200
	Alvira	43		
	Deborah Webber	83		
	John Bowen	70	lab.	
	Roxanna "	45		

Holderness School founded 1879 by
Rev. Rev. Wm. W. Miles D.D., Bishop of N.H.

Nathan T. Hackett lived between
Sam. Blanchard Jr. & John Loogee

Nathan T. Hackett	39	Farmer
Ruth G.	31	
Joella F.	9	
Abigail Hackett	65	\$1300 b.me.
Julia A. Dow	33	
Ann E.	5	
Mary E.		

302	James N. Whiten	41	Importer	
	Mary E.	41	\$5000	
	Mary E.	14		
	Charlotte O.	10		
	John W.	5		
	Miriam B.	1		

315	Barnett Hughes	37	Farmer	
	Martha h. G.	34	\$3500	
	Francis M.	12		
	Marg J.	8		
	Geo. K.	6		
	Charlotte A.	4		
	Harriet L.	4		

313	Noah Harris	51	Carp.	
	Mary J.	40		
	Ethan.	12		
	Josephine	10		
	Hiram	8		
	Hosea	6		
	Clementine	4		
	Noah C.	2		
	Nelson	5 m.		
	same house			
	Susanna Fogg	78		
	Julia Baker	40		

Up on the Straits Roads leading To Harper Hill To The north east, lived James Howe, Abraham Hargrey, John Dolloff Noah Ward, Shos. Woodman, Shos. Jr. Dea. Daniel Weaver Perkins & Jonathan Dome, Eliza Smith, Moses & Ebenezer Smith, Benj. Sinclair, Noah Robinson etc.

Census of 1850 continued.

An Isaac Rand kept Boarding house - a wheelwright.

87

86 James Rowe 55 Labourer
Hannah 54
James Jr. 20. Farmer.

105 John Mudgett 36 Labourer
Eleanor S. 32
Lydia 7
Elizabeth E. 5
John A. 3
Jacob Blake 20 Labourer.

102 Andrew Smith 41 Farmer 2000
Mary A. 35
Susan F. 12
Anthony C. 5

109 Joseph G. Mooney 63 Painter
Nancy " 52

103 Elizabeth Smith 74
James " 50 Cooper 300

101 Joseph Mudgett 49 Farmer
Nancy 48 \$1500

126 John S. Piper 39 Farmer 700

Benjamin F. 21
Ruhamer 20
Sarah A. 14
Louisa 6
David Stephens 5

Mary S. 36
Frances S. 13
Amanda 10
Wm. 8
John 6
Mary 5
Samuel 2
Obediah 1m.
Vesta A. 16

131 Betsey Piper 76
Margaret 58
Jare 57
Eliza S. 11

133 Lavina Shepard 50
Caroline 19
Mercy 77

Same house
Benj. S. 28 Farmer
Emily 28
Jennette A. 2

134 John Shepard Jr. 83
Eleanor 77
Geo. W. 42 Farmer
Sarah C. 44
Samuel S. 5
Henry H. 3

132 Benjamin Piper 48 Farmer 2500
Asenath (Smith) 46
Oliver 16 Farmer

Alfred Willoughby 17 laborer
Esther Shepherd 56

144 Geo. L. Shepherd 45 Farmer
Nancy 43 \$1800
Heber P. 16
Emeline O. 12
Hastings M. 8
Ede 3

148 Henry Trew (Trev) 32 Farmer 1200
Martha W. 33
Martha B. Fowle 76
Mary 45
Margaret " 40

156 Smith Sankorn 42 Farmer
Lydia 40
Lewis 17
John 14
Margaret A. 12
Almina 10
Charles H. 4
Orrin B. 2
Cordelia 5m.

Sarah Mooney 70
+ Judith Whitten 36
Nathan B. 3
lived in same house as Geo. W. Mooney

271 Andrew Baker 54 Farmer
Sarah M. 55 \$4000
Leonard H. 25 Farmer
Andrew O. 23 "
James S. 18
Alice Davis 14
Jane Baker 74

276 Richard Shepherd 28 Farmer
Betsey 64 \$3000
Wright 26 Miller
Joseph H. 24 labourer
Susanna Thompson 31
Frank L. Thompson 1

272 Samuel S. Baker 51 Farmer
Avis 49 \$3000
Frances 21
Charles A. 18
Esther I. 16
Daniel S. 14
Samuel H. 12
Mary M. L. 8

277 Asa Drew 38 Farmer \$100
Nancy " 39
Mary S. 12
Georgetta M. 10
Louisa A. 7
Nathl D. 5
Elizabeth W. 3
Merriha M. 6m.
Elizabeth 77

278 Joseph Whitten 49 Farmer
Mary S. 38 \$1500
Augusta S. 20
Simeon 16
Elias H. 8
Sally 75

280 Samuel Blanchard 53 Farmer
Persis (Howe) 50 \$700
John 12
Horace 9
Walter 6
Mary S. 16

279 Thomas Shepherd 54 Farmer
Marg 32 1800
Infant 1m.
Hannah 80

280 Thomas Williams 65 b. Eng.

283 James Drew 49 Lab.
Hannah 49 200
Mary S. 11

281 Edward K. Blanchard 41 Labourer
Sarah 31
Charlotte A. 7
Henry Blake Blm. 4

Sept. 14
1782Downs of Holderness
and Campton to be annexed
to County of Grafton

789

Mar. 9 To see if the Town will vote part of the Rangeway
laying on the west side of Lieut. Saml Curry first
division To said Curry for the amendment of said
lot for the College Road going through said lot.
(above article in Warrant not acted on.)

179
Ma

(Pages 44 & 45)

1790 An article was in the warrant To see if
Mar. 9 Town would vote part of the Rangeway laying
on the westerly side of Lieut. Saml Curry,
first division, To see said Curry for the
amending of said lot for the College Road going
through the said lot. (# 47)

(No action was taken on this at the meeting)

(My note - Arthur Livermore inherited from his father
Arthur Livermore, Sr., 1853 and sold To Thomas
Shepherd strip across "Green Parlor" June 18, 1855
and rest of Rangeway between lot 46 and 47 to
Horatio (Horace) W. Sargent (Bryant in County Record)
May 8, 1856.

180
No

1793 Voted that the Selectmen lay out or Alter the
Road leading from the College Road To the South
Side of the Town

181
1

1798 Voted That the Soldiers Which are Drafted in the Town
Mar 13 Have The Sum of five Dollars Each as a bounty if
Call'd into service sd money To be raised at the Expense
of the Town.

Voted that the Town Shall pay Docter Robins the Sum
of 20 Dollars for Doctering Robert Cox, the Selectman
Takeing The whole of Said Coxes property for Security
To them and him on a futer day.

1801 We The Subscribers have Preambulated the Town line
Nov. 14. between New Holderness and New Hampton. -

Beginning at the N.E. Corner of Newhampton To a
white pine of antient marks and this Day marked 1801
S S W K I S L D S C, from thence Westerly To a
Beach Tree on the line Mark'd N H H & W K & L D.
from thence To a Stake and Stones Near Levi Drew's
house from thence To a White Oak marked L D, P P
from thence To the Southwest Corner of Newholderness
and N.W. corner of Newhampton To a white Pine
of antient marks viz 1798 and at this Day
marked J S L D P P W K & S C

(Levi Dow
Selectmen of New) W B. Kelly
Hampton

1801 We The Subscribers Preambulated The Town line
Nov. 13th Between New Holderness and Sandwich heading from a
Certain White Maple Tree which is of Anchant Marks which
is said To be the Northeast corner Bounds of Newholderness
Spotted the line from Said Maple Plain, Southwards to
Squam Pond To the highway leading from New Holderness
To Sandwich Meeting house To a beach tree marked Near
the line I B 1801. Thence Southerly on a line, To a Beach
Tree marked S H from thence Southerly To a Norway
Pine at Squam Pond & Mark'd with H on the Westerly Side
and S on the Easterly Side & 1801

Selectmen of { John Beede
Sandwich { Thomas Colby
Ezekiel French

1801 We the Subscribers Preambulated The Town line
 Nov. 20 Between New Holderness and Centre harbour,
 Beginning at the SW Corner of Centre harbore and
 the South East corner of New hampton at a pine
 Tree marked 1801 SC HK ED HK Thence
 Eastwardly on Said line Between New holderness
 and Centre harbore Spotting the old former line
 and cutting a Small Notch beneath The Spot, Soon
 To a Dry Pine Tree marked 1783 SS & AD and
 No. of other marks 1801 Marked IK SC and others
 standing in a Hearth which is the South East
 Corner of New holderness. Thence northwardly on
 the old former line Spotting as Before To Squam
 Pond To a Tree marked H & C (Hugh Kelsea
 Selectmen of Center harbour Benning Moulton
 Sam Shepard
 Selectmen of Holderness Samuel Carrier

1801 Beginning at Post Guide on College Rd. near
 Dec. 29 NW corner of Campbell lot (#10) so-called
 where road leading To House of Capt. James Cox, is
 now used. Thence S. 30° East 60 rods To a White Pine
 Stump spotted, thence S 31° West 255 rods To a
 Stake standing 3 rods SW from SW corner of Bridge
 over Spring Brook near house of Capt. Stanton, thence
 S 24° E 240 rods To a Stake at Senter's Brook
 so-called near house formerly occupied by Col.
 Joseph Senter. Thence S. y E 36 Rods
 S 2° W 30 "
 S 27° W 14 "
 S 2° W 10 "
 S 6° E 30 "
 S 1° E 26 "
 S 36° E 16 "
 To house of Edward Evans (East End) Then S 10° E
 46 rods. Thence S 5° E 76 rods. Thence by house
 occupied by Moses Drew 6 rods To Pitch Pine
 Tree marked - South of Crawford Road so called then
 SE 94 rods to Squam River 2 rods below Bridge on
 road as it is now used. Thence To Andrew Baker's
 fence, then near house of Andrew Baker. Then near

Joseph Drew's barn. Thence $S 56^{\circ} E 46$ To New Hampton near Levi Drew's house. Said rd. to be 4 rods wide. Old road as a compensation.

1801 A return of the Road from Sandwich line To June 29 College Rd (To Hold. Village)

Beginning at Holderness NE Corner thence S 76 rods To Range. Thence $S 70^{\circ} W 20$ R. Thence $S 75^{\circ} W 17$ Rds Then W 18 rds, Then W $14^{\circ} N$ 30 rds. Then W $15^{\circ} S$ 36 rods. To lot No. 2 in 3rd Range

To Ladd's SW Corner. Then — To John Smith's house — To corner of lot No. 6 in 4th Range.

To Rangeway to Mr. Robt Fowles 1st Div. lot and through Mr. Fowles lot as is cleared and Trod To Post Guide on Main Rd. or College Rd so called.

The owner of lot #1 in 3rd Range To have Rangeway in compensation. Said road To be 3 rods wide

1810 A return of the road beginning at the Guide Board near Samuel Shepards, Esquire, from thence South $35^{\circ} W$ 28 Rods, $7^{\circ} W$ 28 Rods, $15^{\circ} E$ 16 rods, $15^{\circ} E$ 30 rods, $S 25^{\circ} W$ 48 rods, $S. 39^{\circ} W$ 50 rods, $S 40^{\circ} W$ 12 rods, $S 55^{\circ} W$ 36 rods, $S 21^{\circ} W$ 14 rods, $S 35^{\circ} W$ 16 rods, $S 20^{\circ} W$ 52 rods, $S 15^{\circ} W$ 40 rods, $S 10^{\circ} E$ 100 rods, $S 25^{\circ} E$ 76 rods.

Said road is To be 4 rods wide. The above minits is To be the center of the road.

1809 Road (Upper end of Owl Brook Rd.)
Sept. 16. Beginning at Judge Livermores Mill so called from thence $S. 16^{\circ} W$ 8 rds, $W. 10^{\circ} S$ 14 rds, $S 60^{\circ} W$ 18 rds, To Moses Shaw's land (Arah. Hockins rd.)

Then $S 50^{\circ} W$ 50 rds, $S. 60^{\circ} W$ 70 rods To Enoch Rogers's land then $S 40^{\circ} W$ 28 rds, $S 30^{\circ} W$ 74 rods, $S. 20$ rds To John Shaw's land and then $S. 10^{\circ} W$ 54 rds To said John Shaw's. The rd. through Shaw's land, Enoch Rogers & John Shaw's To be a gate road.

1812 Highway from New Hampton line To Nath'l Thompson's
 July 20 (present Jean Boynton Kilgore's house on Main St.)
 2 rods wide

1815 Voted able bodied men & oxen To have 50¢ per day.

A Return of a Road leading from Capt And^w Smyth's
 To the College Road So Called -

Beginning at a Red Oak Stump Near the Old Road
 Near the Hayse House so called from thence
 S 30° W 20 Rods from Thence S 60° W 30 Rods
 To the Old Road formerly Surveyed.

The Old Road is given for the Present one
 where the alteration is made. { Samuel Curry
 Feb. 27, 1802 Selectmen { Joshua Smith

1798 Dr. Robins pd \$20 for doctoring Robert
 Cox.

? Voted To accept rd. as it is marked and laid out
 from Rob^t Coxes house To Mr. John Howard (lived
 on Rte 175 - Joe Hager's house) and so on To Squam little
 Bridge for and in lieu of a piece of rd. from
 sd Coxes' House leading To Judge Livermore's.

1810. Bridge over Squam River at Outlet of Little Squam
 Voted that Capt. Stephen Baker be allowed his
 acc^{mt}. for building bridge over Squam River.
 (Note - Mrs. Alvin Eastman Told her daughter Mrs. Owen
 Eastman that the stone for the bridge abutments was
 Taken from the field in back of their house.)

1806 To see if Town will open a Road through Benj.
 Folsom's as it is now fenced out Leading from
 sd. Folsom's House To Top of Squam Mt. so called
 & on To Stephen Morse's and give the Rangelway haying
 Between the lots No 8 & 9 in a Direction To the Top of

sd. Mt. as a compensation therefor.

Voted To open this road.

93

1823 Road To Charles Shepard's (rd. near Cranes)
A return of the road laid out by us, the subscriber is as follows: namely beginning 2 rods south west of the corner of lot # 49, thence north 50° West, 35 rods To a White Oak standing at the south side of Charles Shepard's shed. The above road is 2 rods wide and the line to be the middle of said road.

"I agree to give the above described road to the Town of Holderness so long as it is used for a public highway, and no longer."
signed - Charles Shepard

1802	Joshua Smith	Town Treasurer
1802	Hugh Ramsay	" "
1803	James Smyth	" "
1804	"	" "

1806 Voted that the laborer for Men & Oxen be One Dollar Pr Day.

1807 To see if Town will agree To build a Bridge over Squam River near the East Church.

1808. Voted not To build the bridge.

1809 Return of Road leading from John Shepard's Mills to outlet of Little Squam on Joshua Smyth's land.
1810 To see if Town will vote to allow Capt. Stephen Babin "account" for building the bridge over Squam River. *As voted.*
1812. Voted To prosecute of the Town of Canterbury for the support of Wm. Evans & family.

1761 from History of N.H. by Jeremy Belknap
Holderness settled 1765. Ministers Robert Fowle Epis., Jeremiah Ward Baptist.

In 1775 no. of residents 172

In 1790 " " " 329

Taxes L. 1000

Committee of Safety

Hercules Mooney, Lee from May 28, 1778 To Aug. 26, 1778 & from Jan. 5, 1779 To April 7, 1779

1813 Prison Keeper - S. L. Blair (N. H. Register)
 New Holderness 835 Inhabitants, Repres. Robt Fowle
 Justice of Peace Arthur Livermore

1830 Returns of Highway Surveyor (Road Agent)
 Main Rd. leading from Ply. to Ctr. Harbor thence
 to Thomas Bleed's to James Shack's house, also on the rd.
 by Eng. Stephen Morse's to top of Squam Mt. so called
 Selectmen - Moses Cheney, Charles Rogers, Enoch True.

Wm. Mason 7.84
 Stephen Maize 21.74
 Ebra. Sanborn 2.05
 Chas. Worthen 8.35
 Jos. Fogg 1.50
 Daniel Worthen 8.07
 Enoch Batch 4.80
 Benja. C. York 6.45
 Benj. York 1.90
 Stephen York 1.50
 Wm. Gale 2.11
 Thos. Beede 2.00

Levi Beede 2.00
 Jos. Cochran, Jr. 3.35
 Jacob Sanborn 3.95
 Nelson Young 30
 Wm. Smith 1.30
 Wm. Smith 2nd 3.70
 Rodney Smith 3.52
 David Angood 4.80
 Jacob Ames 1.30
 Wm. Smith 1.30
 Wm. Smith 2 3.70
 Robert Smith 2.22

Darius Drake 57
 Dudley Kelley 1.75
 John Ford 1.80

1830. Petition for a road along east side of river
- by James Baker's Gate as road is "hilly and rough" 95

1833- Geo. L. Shepard, Surveyor of Highways for Dist. No. 4
10¢ per hr. From mouth of road near outlet of Squam River
across Owl Brook by Thomas Shepard's to Thomas
Eastman, Jr. to Wm. Shepard at Intersection of
Center Harbor.

Geo. L. Shepard 551
Charles Shepard 1085
Edw. Rogers 420
Jesse Hackett 92

Thomas Eastman, Jr. 1175
Thomas Shepard 1149
John Poir 101
Solomon Jackson 185
Samuel Shepard 30
Wm. Shepard 7 1/2

1837 David Calley (N. Ash. Rd.) had a suit against Town, Road
not passable. Nothing done

1838 Barnet Currier To Keep Tavern at his Dwelling House.

1839 To see if Town will vote To cause the Traveled path
through land of Samuel Bickford, John Innis, Abel Cotten,
Samuel Wilkson and James Clark To be legally laid
out as a Highway and sd owners To be fairly
compensated for the damage they may sustain or That the
doings of the Selectmen in the year 1838, making a
return of the same as a highway, dated May 1, 1838.
Voted To discontinue this rd. (from Top of Heavitt
Hill To Cuxboro Rd.)
Russell Cox, Overseer of Poor & Poor Farm.

1839 New Highway Beginning one rod east of S.E. Corner
Sept. 11 of Andrew Baker's land on lot # 58 then southerly
range of the road leading from Hold. Village To
Meredith. Said highway to be 2 rods wide.
Voted To build the road leading from Nat^l Shaw's
in New Hampton across Squam River and ending
across the planes.

1840. Highway on line between Isaac Willoughby and
Luther Willoughby's land about 7 rods east - the
Gale Farm so called. 1 Rod wide.

1841 To see what method the Town will take to
Feb. 15 build the road that was laid out by a Court's
Committee from Union Bridge To New Hampton line.

Voted John H. Thompson To receive proposals on this
Voted To discontinue above road (I. Will)

1841. Apr. 12 Selectmen represent that Public Good requires a
Publick Highway To be laid out from Union Bridge
To intersect with River Road about 30 rods
West of Barnet Hughes' house, etc. To be laid
out as soon as possible.

1841 May 28 Road beginning at bend in old road about 30
rods N. of Barnet Hughes' thence running South
20° East following Course of a trodden path
36 rods To the South side of the gulf thence
South 31° West 22 rods thence South 11°
W 26 rods thence South 5° East 14 rods To
the road at Union Bridge
Barnet Hughes \$5 Gilmore Fellows \$1

1841 Voted not To discontinue old road leading
from Guide Post near Barnet Hughes To
Holderness Village.

1841 To see what method the Town will Take
with the highway from Ben. Edmund's store in
Plymouth To James Jays' Dwelling House in
Holderness. 3 men appointed To appear before
Road Comm. To object to this road.

Some question about New Hampton building
its part of road from Union Bridge.

1842 May 27 Voted To discontinue that part of road north
of Widow Harris house To intersection of new
road about 30 rods N of Barnet Hughes
(Old Rd. near where present R. 93 is now)

To widen highway from Moses Merrill's
To Nath'l Shaw's in New Hampton.

Inn of Leonard F. Smith in Hold.

Road went from ledge of rocks S. of James M. Thompson's on east side of New Hampton road - S. To a Brook then S. $49\frac{1}{2}^{\circ}$ W 10 rods 12 links To Moses Merrill's SW line, then to Capt. Geo. L. Shepard's W. line.

1842 Petition for new highway from Squam Bridge near
Jan. 29 Inn of Hiram French in Hold. To line of Center Harbor
where present road which leads from Squam Bridge
To where Meredith meets line of Center Harbor

This road begins 3 rods S of SW Corner of
Benj. Piper Jr.'s house in Hold. (at Big Squam Bridge)
thence N 29° W 12 rods thence N 23° W 41 rods
thence N 27° W 12 rods thence N 11° W 10 rods
thence N 32 rods thence N 3° E 12 rods thence
N 3° W 8 rods etc, etc.

1843 To see if Town will vote to rebuild one half of
the Bridge Pont Fayette across Pemi. (Ply.)

Whortleberry Road To be repaired (Huckleberry Rd.)

Fence between land of Hiram French & Thomas H. Corry.

(John L. Piper farm called Ramsay Place
Stephen Worthen lived at Pratt's near New Discovery.
Edmund Drew on same road - Perch Pond Rd.)

1846 Beginning at a stake in Highway near John Dudley's
Oct. gate in School District No. 17 in sd. Hold., thence S.
 26° W through land of David Howe's 8 rods to a
stake, thence S 43° W through land of said Howe's
32 rods to a stake, thence S 18° W through land also
belonging to sd. Howe 12 rods to a stake on sd.
Howe's Passway $1\frac{1}{2}$ rods East of land owned by Horace
Sargent's then S 2° W through land of sd. H. Sargent
8 rods to a stake then S $32\frac{1}{2}^{\circ}$ W on land of H. S.

Oct 1846 W on and H.S.'s line then S 26° W through land of H. Sargent 12 rds To a stake then S 30° W on land of H.S. 8 rds To a Stake on the highway near a White Oak Tree. The line above described To be middle of Highway. Sd Highway To be 3 rods wide.

Voted To discontinue highway laid out in said Town around Gordon Hill so called. On the petition of Walter Blair, Samuel Wright & Others.

1847 Fence between lands of David H G Fogg & James Rowe - beg. at NW Corner of Charles Clark's and ending at SW Corner of Hall farm on line of Abraham Drake.

(In Inventory of 1842 Dist. No. 5. Rueben Whitten, Ezra G. Whitten, Noah Cate, Aaron Blanchard, John C. Whitten, Daniel B. Whitten, Timothy Peaslee)

Joseph Mooney Dist no. 7. John Mooney Dist 8 Dist. No. 10 Moses B. Smith, John Smith Dist No. 17 Samuel Wiggins (Hardback?)

1848 New Road

June Beg. at H. Sargent's NE Corner thence S 5° W 32 rods & 72 hundredths, Thence S $3\frac{1}{4}^{\circ}$ W 10 Rods. 52 Thence S $1\frac{3}{4}^{\circ}$ W 22 Rds 88 in To a White Oak Stump standing in the fence, also beginning at a stake in wall opposite the burying ground as through land of H. Sargent, the line described is To be S. side of road.

(Side road past Hester Calleys To Allen Howes. Burying Ground is the Chas. Bowles Cemetery.)

To see what sum of money the Town will raise To repair or complete the road laid out by Selectmen in 1847 leading from Horatio Sargent's by David Howes To Main Road.

Voted to lay out \$25 on this rd

1848 To see if Town will vote To build road laid out by Selectmen from foot of Obadiah Smith's hill so called To Holderness Village - if so To see what sum of money is To be raised.
Voted To build the road - no sum specified.

1848 New Highway
Oct. 19 Beginning at stake and stones (at Union of roads) as described in said petition, thence following old road as now traveled, To a stake and stones, standing by side of old road near foot of Obadiah Smith's hill so called, thence S 75° W 6 rods To a stake thence N 86° W 42 rds + 18 links To a stake thence N 86° W 42 rds + 18 links To a stake through land owned by W. L. C. & W. Mfg. Co, thence S 72° W through O. Smith's land 4 rods + 18 links thence on same [?] through said Co's land 6 rods To a stake thence S. $55\frac{3}{4}^{\circ}$ W. 27 rods ~~to~~ a stake thence S $52\frac{1}{4}^{\circ}$ W 11 rods To a stake thence on same course through land of Andrew Baker 12 rds To a stake thence S. $42\frac{1}{2}^{\circ}$ W through land of sd Baker 13 rods + 5 links To a stake, thence S 45° W through Sara Baker's land 10 rods + 21 links To a stake, thence S. $53\frac{3}{4}^{\circ}$ W Through Baker's land 12 rods + 7 links To a stake, thence S. Through said Baker's land 56° W 12 rods + 14 links To a stake, thence S 51° W through said Baker's land 8 rods + 2 links To a stake, thence S 45° W through said Baker's land 11 rods + 14 links To a stake, thence S $33\frac{3}{4}^{\circ}$ W through said Baker's land 11 rods + 5 links To a stake thence S. crossing the river $29\frac{1}{2}^{\circ}$ W through land including the river owned by aforesaid Co. 12 rods To a stake, thence on same course through said Co. land 9 rods + 16 links To a stake, thence S $25\frac{1}{2}^{\circ}$ W Through said Co's land 6 rods, 22 links To a Spotted Tree, thence S $9\frac{1}{2}^{\circ}$ W through said Co's land 21 rods To a stake thence S $10\frac{1}{2}^{\circ}$ W through said Co's land 6 rods + 11 links To Mitchell & Shepard's line thence on same course through land of John C. Shepard & Geo. W. Mitchell 6 rods + 16 links To a stake, thence S $14\frac{1}{2}^{\circ}$ E 13 rods + 6 links To a stake thence S $2\frac{1}{2}^{\circ}$ E 7 rods + 22 links To a stake thence S 23° W 40 rods To a stake thence S $8\frac{1}{2}^{\circ}$ W 12 rods + 13 links To a stake thence S $\frac{1}{2}^{\circ}$ W 11 rods To a stake thence S 11° W 17 rods + 8 links To a stake, thence S 18° W through said Co's land 3 rods thence on same course then on sd Shep & Mit.'s land 3 rods To a stake thence S 38° W 6 rods + 6 links To a stake thence S 38° W 6 rods + 6 links To a stake, thence S 38° W 6 rods

+ 6 links To a stake, thence S 38° W 6 rods + 6 links
To a stake, thence S 45° W through land of Widow Lydia
+ Joseph W. Shepard 10 rods To a stake in the old road,
thence S 35° E in old road 17 rods To stake + stones
mentioned in said petition near A. G. Smyth's store,
line above described To be middle of highway, To
be 3 rods wide.

Paid Andrew Baker \$133

Obad. Smith \$70

John C. Whitten \$23

Sally Whitten \$10

John C. Shepard \$30

Wid. Lydia Shepard \$25

From 4th Book

of Records 1850-1865 Joseph W. Shepard \$40

Fence between Andrew Smith's + Andrew Willey's (no details)
Death of Levi Drew

New Highway - Beg. at a stake + stones in highway near Asa Drew's
Cranes house in Hold., thence north $39\frac{1}{2}$ degrees W. 38 rods to
a stake + stones, thence N $10\frac{1}{2}$ degrees West 22 rods To a stake
stones; thence north $4\frac{1}{4}$ degrees West 17 rods To a stake +
stones; thence north $7\frac{1}{2}$ degrees W 12 rods To a stake + stones thence
N. 15° W 18 rods To a stake + stones at line of Stephen Croog's
land thence N 15° W 34 rods To a stake + stones in the road
leading from Main Road to Charles Shepard's house. The line
above described is To be the middle of the highway, highway
is To be 2 rods wide. Oct. 1850

Pd. Joseph Whitten 250

1850 New Highway. Beg. at stake + stones standing in center of
rangelway between lands owned by Abram Hibby + John Smith Jr.
by side of highway leading from sd. Hibby's To Rly., thence
north 1 degree east 324 rods following center of sd. range
as originally laid To stake + stones in center of highway
leading from Peter Ames To Rly., To stake + stones standing opp.
said Peter Ames gate. Highway 4 rods wide, being width of
sd. rangeway as originally planned

Selectmen 1850 J. F. Keyes, Wm. S. Cummings, Andrew Smith.
New Highway. Beg. at side of road near John H. Thompson's Shop
(Hoff's) thence S 45° deg. W To a stake and stones near Corner of fence
(it being NW Corner of Wid. Sally Merrill's garden) thence S 32° W 14
rods through land of sd. Sally Merrill + John M. Merrill's thence 3
rods To 16 links, through land of sd. J. M. Merrill, thence 7 rods
+ 10 links through land of J. F. Keyes To stake + stones at corner
of sd. J. M. Merrill's land thence S. 36° W. between land of Merrill's +
Keyes 10 rods thence 4 rods between sd. Merrill's + J. F. Smith's thence
through sd. Merrill's land To a S. + S. thence S 24° W through sd.
Merrill's land 1 $\frac{1}{2}$ rods To Daniel Sawyer's land, sd. road To be 25 ft.
wide thence S 74° W 52 rods + 12 links over the road opened by
Geo. W. Mitchell, Nat'l M. Shaw + Aaron M. Gordon To S. + S. sd. road To be
3 rods wide thence S 14° E on sd. Mitchell, Shaw + Gordon's land 18
rods To land owned by Boston, Concord + Mont. R.R. Co., thence about
4 rods across sd. Co. land To the rd leading from Hold. Village
To New Hampton, sd. road To be 2 rods wide

To see what measures Town will take to remove J. M.
Calley's barn out of highway.
To see if Town will vote To discontinue the old road
leading from Thomas Shepard's road up to Charles Shepard's road.

1854 Selectmen 1854 Caleb Cox, J. P. Pattee
To see if Town will vote To move the Town House
of sd. Town To Hold. Village on any condition
Voted To dismise This

1855 Voted To discontinue the road leading from the Main Road near Joseph Whitten's To the intersection of the new road leading from near Asa Drew's (Cranes) To Charles Shepard's. 101

Thomas Eastman Overseer of Poor (lived on Owl Brook Rd)
New Road - Beg. at road leading from John M. Merrill's To Depot in Hold. at a point and stake bearing west $20^{\circ}5$ from SW corner of Arthur H. Harriman's house 3 rods 5 links + bearing west $20^{\circ}5$ from SW corner of Depot thence N $150^{\circ}45$ minutes west + parallel with west line of A. H. Harriman's + Joseph S. Calley's land + 1 rod and a half rod thence from through land of Boston, Concord + Montreal Corp. R.R. 5 rods thence on same course through land of James P. Pattee 39 rods To a stake standing near bank of Squam River thence N. $24^{\circ}E$ 5 rods through land of J. P. Pattee To River thence on same course across the river and through land of G. W. Mitchell 41 rods thence on same course through land of Joseph Shepard, Geo. Hoyt + Albert Willoughby 22 rods 18 links To N.W. corner of A. Willoughby's land and To road leading from Hold To Rly. Highway 3 rods wide. Selectmen { Horatio N. Smith.
Benj. B. Willoughby
John S. Ladd - Town Clerk.

Heirs of E. H. Whitten + Charlotte Whitten in Eastman Neighborhood 1841
Also Joseph Whitten

1851 Voted To sell Town Farm + purchase another if it can be done with advantage To town.
1855 Petition for Above Highway

Beginning at Highway near the Depot in Dist. No 14
thence running Northerly across Squam River To Highway
in Dist. No 5 some where between Col. Joseph Shepard's
house and the Brick High School House in said Dist.
Width 3 rods wide.

1855 Agreement between Joseph B. Smith, + Mrs. Louisa A. Cate are owners of 2 tracks of land in sd. Hold. + in New Hampton in County of Belknap, adjoining each other + bounded thus: Beginning at a stake + stones on the S. side of the road leading by house of late Noah Cate in sd New Hampton, To Meredith on the Easterly side of Rangeway between sd. Cate's land + John G. Annon's. Thence S $30^{\circ}W$ about 84 rods To the line between said Cate's land and the Ezra Sawyer Farm so called and have agreed To make a division of the fence on said line now it is mutually agreed etc. etc.

1855 Voted To discontinue highway leading from R.R. Oct. 23 crossing near Noah Harris's southerly To New Hampton line.

To see if Town will vote To discontinue a part of the New Highway laid out in said Town by Selectmen on petition of Jesse Ladd + others, commencing at a stake at top of high bank near or opposite Scribner's + Drake's Paper Mills thence southerly across Squam River thence in said road at or near the road leading To Depot To a stake.

Chose Calob Cox, Nat'l S. Calley & Daniel H. Cox a Committee To sell the Town farm & purchas another.

1856 Petition for a highway - near Hay scales easterly April 11 of dwelling house of late Noah Cate, Esq. in Dist. No 5 and thence S. where road is now Traveled To a stake & stones in road near small house owned by Geo. Hoyt on S. corner of his land thence Turning around corner and running W. where road is now open To a stake & stone of highway laid out by Selectmen in 1855

1856 Petition for Highway as it is laid out. June Beginning at a stake in highway near Hay Scales and at a point bearing $S 51^{\circ} W$ 3 rods & 9 links from S corner of B.E. Plaisted's Black Smith Shop & $S 16^{\circ} E$ 3 rods & 12 links from S. corner of A. & Frank Scribner's store, thence $S 16^{\circ} 30$ minutes on road as now Traveled betwixt land owned by heirs of Wm. Drake & land owned by heirs of Noah Cate on W. C. Cate's lake (could not make this out!) of said Hold 15 rods & 11 links thence $S 22^{\circ} W$ 14 rods & 7 links on road as it is now Traveled betwixt land of Geo. Hoyt & Enoch Rogers on the W. & land of Thomas Hill, John C. Whitton & Enoch Rogers on the East $W 23^{\circ} N$ Through land of Moses Cheney, Charles C. Drew & Geo. W. Mitchell on the south & Enoch Rogers & Geo. Hoyt on the North to the new road, leading by Col. Joseph Shepard to the Depot. The line above described to be the middle of highway. The highway to be 2 rods wide.

1856 To see if Town will vote to have Town
1857 House moved to village if it can be done and put it in as good condition as it now is, free of charge to said Town and to see if Town will vote to exchange Town House lot for a Town House lot in the village if it can be done without charge to the Town.

1859 Article 11 in the Town Warrant.

To see if Town will vote To swap the Town House and the land belonging with it for the White Meeting House in the Village and the land on which it stands, provided it can be done without expense To the Town also To take any other action the Town may see fit in relation To the subject

Selectmen: Barnet Huglier, John Smith, Jr.
and Daniel Smith 2nd. (all lived in Village)

1860 First Printed Town Reports.

Apr. 28 Voted To instruct Selectmen to procure 500 printed copies of their report a full statement of the liabilities of the Town, and all the debts due to the Town, also To procure Together with such reports a like no. of printed copies of the reports of the Town Treas., the Superintending School Committee, Overseer of the Poor, Liquor Agent, which printed copies shall be distributed by the Town Clerk.

1861 To see if Town will appropriate a sum of money May 15 not exceeding \$500 To provide suitable side arms Special for the Holderness Volunteers & To furnish volunteers Town with such articles of clothing as they may need To Meeting make them comfortable & To say how the same shall be expended.

To see if Town will vote To appropriate a sum of money not exceeding \$200 for the use of such funds of the Volunteers as may need the same. Said money To be put into hands of a Committee chosen for that purpose.

To Take any measures in relation To the formation of a Rifle Co. that may be thought proper & To Transact any business in relation To the Public Safety that may come before said meeting.

1862 Upon petition of 10 or more legal voters of Town of Holderness and residents of Hold. Village, requesting the Selectmen of said Town To lay out a Village precinct therefore we have laid out and bounded the same as follows: Beg. at stone post marked N.W. on East side of road leading from N.M. Shaw To Hold. Village thence on

said highway To line of B.C. & M. R. R. thence N. E. on said road To N. W. corner of F. W. Hughes Merrill's land thence N. 30° E To SE corner of Alburn S. Spiller land thence W 28° N To a stake and stones on the W. side of highway leading from S. Clough To the village thence S. 32° W To New Hampton line, thence E To New Hampton line To the bounds began at.

To meet at Ladd's Hall June 3
Mitchell & Shaw Paper Mill To be sold for
Taxes Jan. 15, 1862. Now occupied by Nat'l H.
and Herbert A. Shaw

(Note Joel Hodge lived on S. B. Cummings place. He bought Nicholas Evans place and sold it To Chas. Sanborn)

On motion of O. W. Keyes voted that this town pay all residents of the town who have or may enlist into the service of the U. S. & are accepted for 3 years from Aug. 9, 1862 until the quota of the Town is filled for all the men called for by the President up to this date, the sum of \$200 each and that the Selectmen are empowered to hire a sum of money sufficient to pay said men provided that said men volunteer before a draft is made in the Town.

862 To see what bounty if any the Town will
vg. 25 vote To each person resident in said Hold.
until the full quota of sd Town is made up
who may enlist and be mustered in To the
service of the United State from and after the
date hereof.

Thomas P. Woodman
Town Clerk

On motion of Horace Sargent.

Voted To pay nine month men for as many will enlist & To be mustered into the service of the State of N. H. To be afterwards mustered into the United State service the sum of \$150 till the full quota of the Town now called for by the President is made up.

1863 To see if Town will vote To discontinue highway
Mar. 12 Commencing at David Fogg's east line to James
Rowe's road.

To see if Town will vote To pay Hiram
Clement and Simeon D. Clement bounties for
enlisting as soldiers in the U.S. Service in
Sept. 6 & 7, 1862

Both dismissed.

1863 On motion of Joseph Bennett - voted To raise
Nov. 2 \$300 To pay each man drafted or his substitute
who may be mustered into the U.S. service from
this town according to the enabling act passed
at the last session of legislature of this state.

1863 23 men volunteered for service up To Nov. 28

1864 Agreement between Geo. Hoyt and Sarah M. Baker,
Aug. 8 wife of Andrew Baker.

Said Hoyt owns all of old Andrew Baker farm so
called and recently owned by Andrew Baker, Jr.,
westerly of division line so described. And the sd
Sarah M. Baker owns a portion of said old Andrew
Baker farm east of said div. line - To wit. Beg. at
a split stone set in ground by Andrew Baker, Jr.,
Geo. Hoyt & Nathan Smith on south. line of land owned
by Geo. W. Baker, formerly owned by Obadiah Smith,
deceased - thence S. to a stone or ledge with a hole
drilled in it - at corner of wall near east end of sugar
place near small brook, thence S.E. to a large rock
with hole drilled in it, etc - in the pasture on
NE side of passway leading from old highway To
blags. on said Sarah M. Baker's premises, thence SW
To a split stone near E line of Andrew K. Baker
Place and near a large white Oak thence S to
stake on line between Samuel S. Baker farm so-called
and the old Andrew Baker farm so-called.

1864 Voted To authorize John G. Annon To pay each
volunteer \$800 when he is mustered into service
of U.S.

Militia Roll of the Town of Holderness for 1865.

Eathan O. Harris	Daniel M. Levitt	Orin S. Chase	Henry F. Woodman
Edwin B. Carrier	Orlando B. Watson	Bartlett Smith	Daniel Chase
Ch ^s L. Smith	Chas. S. Greenleaf	Geo. W. Marden	John C. Thompson
John C. Smith	Thomas Cochran, Jr.	Nahom B. Shaw	Wm. L. Gordon
John Corkins	Hasting C. Willoughby	Sylvester M. Carrier	James F. Hudd
Oliver G. Hanaford	John Beatty	John S. Perkins	
James D. Sanborn	James W. Cox	Hastings M. Shepard	Alanzo Barry
Benja. F. Cox	Noah P. Boynton	Henry H. Cox	Parker P. Abbott
John H. Caldon	Frank Boynton	Samuel M. Beatty	Levi Clough
Hiram Merrill	Luther Willoughby	Benj. F. Mudgett	Geo. W. Baker
Geo. H. Merrill	Wm. M. Wallace	Wm. Davis	Aquila E. Peaslee
Geo. W. Connell	Thos. B. Rogers	Esquire Clark	Chas. S. Worthen
Henry M. Merrill	John W. Curry	Warren Hanscom	Lewis Sanborn
Alfred Curry	Jesse Curry	Samuel B. Barry	Hosea G. Thompson
Jon ^a B. Huckins	Cosmore J. Cox	Walter B. Plumer	Chas. R. Barry
John H. Mudgett	Ira W. Cox	or Plomson	Jacob Peaslee
Bridge G. Burley	Geo. R. Prescott	Horace Huntress	Geo. C. Eastman
Walter W. Smith	Moses R. Bickford	Thomas Sinclair	Paul Perkins
Horace L. Ames	Daniel S. Bean	John Sinclair	Mark Straw
David J. Mudgett	John B. Smith	Chas. C. Huntre	Wm. B. Favers
Hiram F. Cotton	Daniel M. Smith	Samuel D. Merrill	Orison Twombly
Hiram B. Greenleaf	John B. Smith	Caleb Evans	Arthur W. Harriman
Oliver P. Drew	Daniel M. Smith	Moses Sargent	Wm. H. Cheney
John G. Beebe	John R. Smith	Daniel H. Jewell	or Jewett
John H. Favers	Edward B. Howd	Alvin R. Eastman	Francis M. Hughes
Geo. L. Drew	Edwin J. Stevens	Jabes L. Greenleaf	Reswell Griffin
Henry Wilcox	Samuel Wallace	Joseph F. Glidden	Daniel S. Baker
Walter C. Carr	Daniel Brown	Chas. C. Eastman	Simion D. Whitten
Elias Whitton	Benja. B. Willoughby	Stephen H. Eastman	
Horace E. Blanchard	Walter Lee	Chas. Shepard	Obidiah Dustin
John H. Blanchard	Isaac S. Coffin	Daniel G. Blair	Geo. Washburn
Thos. H. Blanchard	Jon ^a K. Baker	Daniel H. Ames	Samuel W. Fletcher
Tom P. Chase	Thomas Peaslee	Sam ^l Blanchard	
Orin Clough	John Boynton	Troman V. Gro	John G. Leman
Stephen Clough, Jr.	Ira Babb	Valeros Thurston	Joel Hodge
Chas. H. Davidson	Geo. Hawkins	Albert V. Cummings	Selethnew
James A. Baker	Wright Shepard	Abner S. Spiller	John Jewett
Nathan A. Smith	Leonard P. Benton	Thomas E. -	Terry Clerk
Otis P. Warner	James P. Howe	Abner S. Spiller	
Hiram Hodgdon	James L. Wilson	John H. Fa -	May 1, 1865
Henry Worcester	Joseph A. Baker	Wm. My -	
Samuel M. Wright	Geo. B. Gordon	Chas. Purrington	
Reel W. Hadd	Edmund R. Thorn	David W. Straw	
James J. Lord	Eben. S. Thompson		
	Joseph H. Lord		

1864 Whereas the Town of Holderness has within the last 2 years met pecuniary embarrassment & perhaps loss to the large amount of \$4200 or more, through the neglect, mismanagement, or incapacity of its officers and whereas it is in doubt upon what officer or officers of said Town the responsibility shall fall, Therefore: Resolved - A Committee be elected To make proper investigation and report facts -
Chose James Wilson, Geo. Hoyt & Geo. F. Cummings.
Geo Hoyt & Geo. Cummings excused & J.F. Keyes & B.B. Worthen chosen.

1865 Number of men furnished the United States in the May 1. War from 1861 To April 1st 1865 from Holderness was 220 men.

1865 Petition for a Highway & laying out the same
June 28 Beginning at a stake near the east side of the old burying ground on the road leading from Holderness Village To Plymouth in Dist. No. 5 thence running S across A.B. Keyes & Gordon, Hughes & Co. land To a stake near the bank of the river east of where G.W. Mitchell's house was burned. Width 3 rods

1865 Beginning at a stake and stones in highway
Aug. 19 leading from Holderness Village To Plymouth near the old burying ground in School Dist. No. 5 in said Holderness, thence south 29° W through land of Albert B. Keyes 10 rods To a stake, thence S 29° west through land of Gordon, Hughes & Co., 32 rods To a stake & stone in the road near the bank of the river near Gordon, Hughes & Co. Mill, the line above described To be the middle of the Highway. The Highway To be 3 rods wide.

1865 To see if Town will vote to build highway laid Sept. out by Selectmen on 23rd day of Sept. 1865.

Beginning at a stake and stones in Highway leading from Geo. W. Mooney's house To Squam Bridge near the house where Smith Sanborn now lives

and ending in highway at foot of winding hill
near Eben Howes' house.

To be $2\frac{1}{2}$ rods wide.

1865 Voted To build the road as described.
Sept. Geo. W. Mooney, Agent.

To the Town of Holderness:

1865 Take notice that in the action brought by
Sept. 18. me, against you, returnable at the Supreme
Judicial Court next to be holden at Plymouth
in Eastern Judicial Dist. of the County of
Grafton on 3rd Tues. of Nov. next 1865, I shall
insist on a trial at said term and that you are
to be prepared for trial at that time.

Rufus H. Eastman

Rufus H. Eastman vs Town of Hold.

this action is brought to recover the amount
due on the following demand promissory note -

"For value rec'd the Town of Hold. promises
to pay Rufus H. Eastman on order \$800 on
demand with interest annually.

Signed John G. Annon, Town Treas

Note - Smith Sanborn lived in Cummings house near
Geo. W. Mooney's - belonged to heirs of ^{Pingree} Cummings)

1845 To see if Town will vote to discontinue
Oct. 19 the Highway from opposite Joshua Merrill's house
to the junction of the New Highway near
the Cummings house.

1866 Report of Road Town Lines
Dec. 8

Bounds between Hold. & Centre Harbor. We began at the southerly shore of Squam Lake at a maple stump on the line between said Towns thence south 112 rods to a stone marked "H.C." on the north side of the road leading from Centre Harbor to Hold., thence on the same course 243 rods to stone marked "H.C." thence west $1\frac{1}{2}$ degrees north spotting & renewing the marks on sd. line with 4 haches, 860 rods to a stake & stones the orig. corner of Centre Harbor.

Under Art. 8 voted to adopt the following resolutions unanimous:

Resolved that the Town of Hold. will not oppose the laying out of the highway over the Pem. River at Livermore Falls, so called, in Campton, now pending before the County Commissioners but reserve the rt. to be heard upon due notice if any attempt is made for contrib. from sd. Holderness.

B.B. Worthen, Town Clerk.

Art. 3. To see if Town will vote to move the Town House from its present site to the village in sd. Town on some convenient and proper site in the immediate vicinity thereof - Also to raise money or authorize the Town Treas. to borrow money on the credit of the Town to pay the expenses of removing, fitting up and purchasing a site of land therefor - Also to choose an agent or agents to carry the same into effect. Also to transact any other business relating to the removal and fitting up of sd. House that may legally come before sd. meeting.

Voted to dismiss this.

1867 Art. 7 To see if town will vote to discontinue June a piece of road beginning at junction of roads south of John Jeroell's House to junction of road leading to Geo. W. Mooney's House.

Voted to discontinue this.

1867 Met at dwelling house of Jonathan Barry & Son to decide location of School House in Dix.

Lot No 4 11 x 16 Decided to locate it - a new location 36 square rods on the south side of the highway leading from Calvin Sweet's dwelling

11 July 25, 1868 To see if Town will exempt from taxation all
monies loaned to town to float the debts of the town by
individuals, thereof. Walter B. Coy.
1868 Voted to authorize Selectmen to divide the property
July 25 debts etc. to settle all claims with Town of Ash.
N.B. Whitten T. Clerk
house to Squam Bridge, near 2 Elm trees about
10 rods westerly of the former location and
being the most suitable spot for a Schoolhouse
June 19, 1867 D.C. Worthen }
Thos. N. Hughes } Committee
pd. heirs of Thos. Shepard & for lot G. F. Cummings }

1867/ Subdivided Holderness Boundary
Oct/ Began at S. East corner of Campton at a stone
P.97 post marked H.L. & C. thence east 3 minutes
south 70 rods to a Hemlock tree spotted and
marked with 3 hacks, the same course 26 rods
to a stone post marked HS established as the
NE Corner of Hold. thence south 3 degrees 30
minutes west 84 rods to a stone post marked
HS at the road near Emerson H. Kimball's
dwelling house the same course 416 rods to
a stone monument on the shore of Squam
Lake marked HS.

P. 103 Perambulation of line of Hold. & Campton.
Began at N. East corner of Campton on N. line of a
Hold. at a stone post marked HS running west
440 rods to the top of Morgan Mt. to a pile
stones, thence on same course to a birch tree
marked 1867 thence on same course to a birch
tree marked 1818-1860-1867 thence on same course
300 rods to a stone post marked CH 1854 at
the highway thence on same course 428 rods
to a pile of stones on N. side of Mt. Prospect
thence in same course to a white birch tree
with a pile of stones, its roots marked 1867
thence on same course to a stone post
marked CH 1854 328 rods from pile of
stones on Mt. Prospect thence on same course
to a white birch tree marked 1860-1867 thence
on same course to a white maple stump
spotted with 5 saplings marked on side next
to sd. tree, thence on same course to a red
oak tree marked 1867, 200 rods from stone
post at the highway thence on same course
to a pitch pine tree marked 1867 thence on

1869 Voted to pay our proportion of \$1500 to Samuel G. Heath for damages suffered by wife Apr. 1868 when house fell through bridge.

same course to a pine stump on the west side of highway 241 rods thence nearly on same. 36 rods to stone on the east bank of Pemis. River marked with A + D C C H 1851

1870 Julius Nockman lived near White Oak Pond. Succor Brook on Hiram Cotton's land.

Preamble of Hold. & Ash. lines - near lots of Church Hill thence westerly 56 rods to a stone post in highway about midway between school house & the old Capt. James Cox house etc.

1868 To see if Town will vote to instruct Selectmen to purchase a hand fire engine for use of town to be located at Hold. Village.

not certain of this date 1868 1st New Highway proposed Beg. in highway near E. F. Bailey's house thence easterly across Squam River between sd. Bailey & J. F. Keyes & Co. Paper Mill to the highway near Mrs. J. M. Merrill's house. (cross rd. near mill)

2nd Beg. at house of Col. J. P. Pettee thence easterly by Thos. P. Woodman's house to Ames Brook over ground now used as a road thence across brook northeasterly on easterly side of J. F. Keyes & Co. wood shed & stock house and between E. F. Bailey's Paper Mill & B. E. Plaisted's bldg. to the highway near A. M. Burbank's Tin Shop.

3rd. Beg. at highway near J. A. Dana's thence westerly between sd. Dana's house & Alvin Sargent's To house of B. B. Worthen on the land now used as a road thence in a south westerly course to the highway near the cemetery.

1870 Voters of Hold. in favor of act passed at June session Feb. 17 of N. H. Leg. 1869 in amendment of an act incorp. the N. H. Central R. R. passed June 1868 by striking out the words Moultonborough & Center Harbor wherever they may occur inserting instead thereof the word "Holderness", also by striking out the word "Meredith" wherever it occurs & inserting word "Ashland".

112 Stephen Worthen owned the Mudgett Farm
Fence between Worthen's & Samuel P. Smith
1867 Voted To dispense with use of Check List.

Art. 10. To see if Town will vote to instruct the
Selectmen to fence & ornament a Public Park in
Hold. Village, provided land for the same should be
given to town for that purpose.
Dismissed.

Art. 11 To see if Town will vote to purchase a
Town Library at an expense of \$500 to be
located at Hold. Village, for use of people
of Hold. (Dismissed)

Feb 21, 1868 Barnett Hughes, Walter B. Cox
& Horace J. Beede, Selectmen

1868 June 8

Pet. for Highway

Beg. at stake in highway between lands of
Alvan Sargent & land of John A. Dana 12 ft.
south of said Dana land, thence south 77°
West parallel with Dana's land, 150 ft. to
a hub, (thence due west 135 ft. to a hub)
15 ft. north of B. B. Worthen's garden fence.
thence north 71° West 115 ft. to a stake
and stones at the south east corner of Frank
M. Rollins land.

Said passway to be 24 ft. wide, the
first 150 ft., thence passway widens to
30 ft. wide next 135 ft. 30 ft. wide to
the termination of said road at S.E. Corner
of sd. F. M. Rollins land - line described
to be center of highway.

1871 Perambulation of Hold. Ash. Line. Begin at a
stone post at above described corner, thence N. 341
rods to a stone on the old Nathan Smith farm
marked H & A thence N. 141 rods to a stone post in
John A. Smith road marked H & A. thence N. 166 rods
to a stone post on the S. Shore of Little Square Pond
marked H & A. thence N. across sd. Pond 200 rods to
a stone post in road near David Howe Farm
marked H & A. thence N. 168 rods to stone post marked
H & A on Rangeway leading to old John Shaw Farm
thence N. 194 rods to a stone post marked H & A in
Highway near Calvin Huckins' House thence
N. 293 rods to a stone post marked H & A in
Highway near junct. of 4 roads, near B. F.
Cox house thence N. 58 rods to a stone post
marked H & A being the NE corner of Town of Ash. thence
W. to a stone post in highway near to Church Hill
thence W. 56 rods to a stone post marked H & A in

highway about midway between School house & old Capt. 13
Jesse Cox house thence W. 75 rods to a stone post marked H & A
on bank of Intervale thence W 94 rods to a stone post marked
H & A. thence W. about 50 rods to bank of Penney
Sel. of Ash. ^{W. P. Drake} ~~J. B. C. Parker~~ Sel. of Hold. ^{John B. Huchins} ~~Stephen Ethridge~~

1875 Voted to raise \$300 to repair our part of the
Covered Bridge in Hold. with the understanding
that if the whole amt. is not needed to be pd.
back into the Treasury.

Selectmen Jonathan Buzzell Huchins (Hard
Marcus M. Sargent (Huck)
Nathan B. Cox

8.451 Art. No. 9 To see if Town will vote to
discontinue the highway known as the Range
Rd. leading from the junction of the road near
the northeasterly corner of Jesse & Moody C.
Mudgett's Land. Art. dismissed.

1877 Art. No. 13 To see if Town will vote to let
Dist. No. 4 finish a room in the southeast
corner of the Town House for School purposes

Selectmen { Stephen Ethridge
Nathan B. Cox
Chas. R. Cox

1878 Voted to let Dist. No. 4 finish off a room as
requested in the Town House for School Purposes

Selectmen { Stephen Ethridge
Chas. R. Cox
Jesse Curry

1878

Selectmen { D. H. Cox
Jesse Curry
Marcus M. Sargent

1878 The undersigned respectfully represent that for
July 2 the accommodation of the public there is occasion
for a new highway leading from Squam Bridge,
so called, to Centre Harbor Village, 24 feet southerly
of the S.E. corner of Geo. L. Shepard's garden wall in
sd town and they therefore request you to lay out
a highway of suitable width on the route above
described, dated at Hold. this second day of July 1878.

Henry W. Shepard

Horace Huntress

S. D. Merrill

Wm R. Cornes.

F. M. Boynton

1878 Simon S. Felch of Hold. app't. Agent to build new
Oct. 29 Highway beginning at the Highway leading
from the True School House to Charles R. Beddy's
thence southerly to the shore of the Pond.

Art. 9

1879 To see if Town will vote to make by laws
Feb. for licensing, regulating or restraining dogs.
Voted to impose no license on dogs.

Art. 10 To see if town will vote to expend
all money remaining in the Treasury the
first day of April arising from tax on
Dogs in support of common Schools or
retain the same to pay future damages
occasioned by Dogs.

Selectmen Daniel H. Cox
Marcus M. Sargent

1879 Voted to retain all money arising
from taxation on Dogs in the Treasury
the first day of April.

Selectmen { Jonathan B. Hutchins
Horace J. Beede
Charles A. Burlingame
Nathan B. Whitten Treas. & Town Clerk.

For further information about road from
Square Bridge in Hold. to Centre Harbor
Village.

P. 647
1880 Voted that the Selectmen let the bldg.
of the road To Henry H. Shepard, he offering
to build the same for the sum of five
hundred dollars, said Shepard to give bonds
to the satisfaction of the Selectmen.

Voted to raise enough money to pay
H. H. Shepard \$500 and pay the land damage.

Selectmen { Jonathan B. Hutchins
Thomas B. Rogers
N. B. Whitten - Town Treas. & Clerk. { Chas. A. Burlingame

Viz: Shepard Hill Rd. To be 16 ft. wide from
shoulder to shoulder of the road bed to be
cleared from stone; none to be left.

1881 Selectmen { Stephen Ethridge
Oliver P. Dreyer
N. B. Whitten - Town Treas. & Town Clerk. { Marcus M. Sargent

Perambulation of Town Lines

Pursuant to a notice by the Selectmen of the Town of Hold. To the Selectmen of the Town of Campton, the undersigned met at Stephen Ethridge's in the Town of Hold. on the 18th day of Oct. inst.

at seven o'clock of the forenoon, the time and place specified in sd. notice and proceeded to perambulate the line between sd. Towns and renew the marks and bounds thereof and establish the same as follows: Beg. at the SE corner of Campton and Sandwich at a Stone Post marked H.C. & S. also 1874 & 1881 thence west 1° 30 minutes north 158 rods to a rock maple tree marked H.V.S. and 1874 & 1881 thence on same course 282 rods to a large pile of stones on the Top of Morgan Mt. marked H.C. and 1874 & 1881 cut in the ledge near the pile of stones thence on same course to a birch tree marked 1867 & 1874 thence same course to a birch tree marked 1818 & 1874 thence on same course 300 rods from the pile of stones to the top of Morgan Mt. to a stone post by the side of the road marked C.H. 1854, 1874 & 1881 thence on same course 428 rods to a pile of stones on the north side of Mt. Prospect marked H.C. & 1881 & thence on same course to a birch tree with a pile of stones at the roots marked 1867, 1874 & 1881 thence same course to a stone post on the east side of the road marked C.H. 1854, 1874 & 1881 thence same course to a white birch tree marked 1860, 1867, 1874 & 1881 near a sapling pine marked 3 Hooks to NW corner of John B. Huskins' field, thence same course to a white maple stub with 5 saplings marked 1874 & 1881 thence same course to a stone post marked H.C. 1867 & 1881 200 rods from the Stone post at the highway, thence same course to a Norway pine tree marked 1867, 1874; thence on same course to a beech tree marked 1867, 1874 & 1881 thence same course to a red oak tree marked with an axe, thence same course 241 rods to a Stone Post by the side of the Highway marked H.C. 1867 & 1881 thence nearly same course 36 rods to a stone on the east side of the Penn. River

marked D.C. 1851 H.C. & 1874
 Selectmen Barnet Hughes Town Clerk - Edw. L. Shepard
 Walter B. Cox Benj. Piper Treas. Barnet Hughes

Hold.
1887 To see if Town will vote to pay Geo. L. Shepard any more land damage besides what he has already received on acct. of new road around Shepard Hill.
To see what action the Town will take in rebuilding the Town House & a shed & locating the same, also what amt. of money the Town will raise for that purpose.

(mentions Cemetery at Bruce Pipers & Hannah Merrills)
Hold. New Highway, Beg. at stake & stones in Highway 1886 in School Dist. No. 8, leading from Ebenezer Howe's to B. F. Jewell's at or near Merrill Cove so called thence in a westerly direction to a stake & stones 70 paces west of White Oak tree at foot of Beatty hill so called on westerly side of sd. hill in sd. Town. To be of suitable width.

June 7 Laid out new highway. Beg. at stake & stones on S. 1886 side of highway leading from Sandwich Center to Ash. on first little hill east of the Beatty Hill so called, thence south 48° west through land of Ebenezer Howe 31 rods to a stake thence west 60° N. over land of M. Albina Beatty & Leroy M. Beatty. 31 rods to a stake in Highway - To be 45 ft. wide - above described line to be northerly side of highway.
Frank N. Boynton to build highway around Beatty hill, at least 16 ft. wide from shoulder to shoulder.
(A John P. Mooney in 1887)

1889 Grafton Lodge, No. 62 IOOF celebrated the 10th July 27 Anniversary of its institution. The Lodge was instituted with 12 Charter members July 24, 1879. The membership was increased to 20 by initiations, the same day. Since then 62 have been initiated and 4 admitted by card. Total membership 86.

The first principal officers were Geo. P. Swayne N. G. James M. Cotton V. G., Richard F. Sanborn Sec., Ashley C. Whipple Treas., Howard F. Hill, Chaplain.

Hold. 1888 Incorp. of Aquana Club.
June 17 Members: Edw. Brethwick, Wilfred F. Brown, John F. Lord, Geo. E. Scribner, Ora A. Brown, Asa J. B. Cummings, Wilbur W. Bailey, Rodney D. Howe, W. S. Lord.
Object. To purchase lands in or about Squam Lake & to erect a bldg. or bldgs. upon same & to make improvements & purchase as may be convenient & necessary for maint. of a permanent Org. Capital Stock \$500. Shares of \$10 ea.
(Intentions School House on Leavitt Hill)

1872. Stephen M. Worthen owned Mudgett farm near Handbacks. To maintain fence with Samuel M. Carr between his & Amos G. Carr land.)

Mr. Chocoma Island also known as D. H. Willoughby Island - was owned by Ernest B. Balch. 117

1895
mar. Voted to purchase a Road Machine and authorized the Selectmen to purchase it and take money for that purpose from the Treasury.

Voted to authorize the Selectmen to build house on Town Lot to protect & house the Road Machine in.

Voted to leave the matter of purchasing & open to the discretion of the Road Agent (To be used to run Road Machine)

John S. Davison exempted from taxes for 10 yrs., who proposes to build for the purpose of a Dwelling house & to transact the business of keeping boarders.
(Utopia Camp was the Chocoma Camp.)

1896 Voted to discontinue old road over Beatty Hill - beg. at the junction in the new road leading from A. B. Willoughby's house to Sandwich, thence over said Beatty Hill to where it intersects with aforesaid New Road except 2 rods of the old highway opposite the new Highway layed out by the Selectmen in the Fall of 1795.

Voted that it is the opinion of this Meeting that there is need of a new road.

Voted to dismiss article about Horse Sheds on
1896 Town Lot.

See P. 44 for description of W. S. Rogers Highway.

Voted to discontinue the Road leading from Frank Jewell's up over Merrill Hill so called. (by way of Winding Hill so called.)

1902 Voted the Grange be allowed to make all repairs necessary at their own expense and have free use of the Town Hall for Grange purposes as long as the Grange existed or desired in payment for use of same.

The undersigned being persons of lawful age,
 associate under the provisions of Chap. 147 of The
 Public Statutes of N.H. by the following —
 Articles of Agreement.

1903
 Sept. 4.

Art. 1. The name of this corp. shall be Chocoma
 Chapel Association.

Art. 2. The object for which this corp. is established
 is: The carrying on of Religious services
 according to the form of the Protestant Episcopal
 Church at a suitable place on the shores of
 Asquam Lakes.

Art. 3. The place in which the business of this
 corp. is to be carried on is Asquam Lake, N.H.

Art. 4. The amt of Capital stock to be paid in
 shall be (none)

Art. 5. The first meeting of the corporation was
 held Sept. 4, 1903.

All of the Associates being present at
 Holderness, N.H..

Names:

J. H. Cirt, Jr. - Concord, N.H.
 W. Percy Van Ness Ithaca, N.Y.
 Clifford Gray Twombly Newton High, Mass.
 Oliver W. Huntington Newport, R.I.
 Harold J. Coolidge Boston, Mass.

Rec'd & recorded this 21st day of Sept. 1903
 Robert P. Curry.

1904

Automobile Regulations

July 1. No automobile or Motor vehicle shall be run
 on any Highway within the limits of the
 Town of Hold. at a rate of speed exceeding Ten
 (10) miles an hour. Every driver of an automobile
 or motor vehicle must come to a full stop on
 meeting a team in any highway in the
 town of Hold. and exercise extreme care and
 caution in making all turns in road and
 where view is obstructed, any person violating
 provisions of this By Law shall be punished
 to the full extent of the Law and be held
 liable for any damage caused by negligence
 in handling said automobile or motor vehicles.

P. 200 Petition for new highway in town, beginning
 at a Stake driven in ground in way now
 used by Frank E. Schabmehl on the north east
 side of Sugar Brook so called, thence running

in a northeasterly direction within the limits ¹¹⁹
of the old Rangeway located on the west side of Lot
#18 to a stake driven in the ground on the south
side of the College road. Land damages as follows:

Robert Curry¹
Hester Currier¹
Albert W. Sewell¹

Ruby Davison¹
Annie M. Rich & Walter N. Rich
Cost to be \$350 2 rods ¹⁰⁰ wide

1905 Voted to discontinue James S. Piper road, so
called opposite Smith Piper store.

Voted that part of the Range Road running north
and south between the what was formerly the
Towon Farm in sd. Hold. and that part of Willis
H. Colley Pasture lying above said Colley's
Pasture to use land of Geo. H. Merrill & the
Moody C. Mudgett's Pasture so called.

P. 217
1905
July 24 Squam Lake Improvement Association
Object to safeguard and promote the
rights of the public in Squam Lake & connecting
waters and in region adjoining the same; To
preserve from pollution & misuse the water of
said lake, to improve the hunting & fishing, to
encourage & develop the natural resources & to
prevent impairment of the same in region
aforesaid to receive and hold in trust for
public uses any —

This corporation being formed for the public
benefit shall have no capital stock.

Incorporators:-

Joseph H. Coit, Jr.

Hector J. Hughes

Oliver W. Huntington

Lawrence J. Webster

Allen Hollis

- Concord, N.H.

Cambridge, Mass.

Newport, R.I.

Holderness, N.H.

Concord, N.H.

1908 Voted to raise \$1000 for the purpose of
Oct. 31 defraying part of the cost of bldg. new Public
Library Bldg. and acquiring land therefore.

First License for Pool table & 2 Bowling Alleys
to E. F. Gay (\$22).

1906 To see if Town will vote to discontinue the
Highway leading from Geo. Tucker's place so called
to the David Carr place so called.

1911
Feb. 16

Holderness, N. H. Hotel Co.

Object - shall be to buy, sell, own, operate, lease, let & occupy lands & bldgs for hotels & dwelling houses, bldgs & structures of all kinds for accommodations of public & of individuals.

Capital Stock \$50,000

Frank E. Brown

C. S. Dorr

Henry F. Dorr

Abbie S. Dorr

E. M. Nixon

Voted to accept offer of Chas. Palmer to paint Town Hall & Tool House on Town Bldgs. for \$155.00.

1920

Art. 13 To see how much money the town will vote to raise & appropriate to secure the original Town Charter or take any vote relating thereto. Question left to Selectmen with power to act accordingly.

1931

Mar. 10

Art. 12. To see if town will vote to relinquish all its rights and interest in the following roads, Old Town Farm Road and its branches, Old Tucker Road, Mt. Road from Owl Brook Camp to Susan Ethridge place, old road beginning at Burleigh Farm House and leading to Mary Marston place, Old road from Coburn School House toward Perley Hall's. Article passed.

From Sandwich Scrap Book P. 65

J. B. Smith (Smythe) better known as Brewster Smith, Ensign of Rifle Co. 1825, Lieut 1826 & Capt. in 1828) is a bro. in law of Capt. John M. Stevenson, was for many years a farmer and school teacher in N. Sandwich and now in Penn.

I used to go to school to him about 50 yrs. ago and I thought he was a model teacher, and perfect type of manhood. I always got along nicely with him, though he was a strict disciplinarian, as in fact he need be when the schoolhouse would be full of scholars - men and women grown. But he never had any difficulty and could manage the young goats in the "white tree" district as easily as

MRS. DORIS TATHAM

Capt. Carrier could on parade.

P. 513

1893

Art. No. 6. To see if town will vote to rent Sanborn's Hall at Squam Bridge for a term of 5 years to hold town meetings in and for other town purposes at a fixed rent. Dismissed.

Art. No. 7. To see if town will vote to build or repair the Town House on the present site or to purchase a new site and build on the same. Dismissed.

1893 To see if town will vote to build an Iron
Mar. Bridge across Squam River near Nathan B. Whitten's and raise the money for the same.

Voted to raise \$1000 to repair Town House.

Voted to ~~vote~~ by ballot on Art. 10 to see if town will repair Town House. The result being 51 Nays & 55 Yees.

Voted to build Iron Bridge at Squam Bridge, to take money out of the Treasury.

James C. Mudgett, Chas. P. Cox and Chas. L. Piper chosen by major vote as Committee to lay out the \$1000 on Town House.

1893 Plymouth Elec. Lt. Co. desire to erect their poles July and structures & stretch their wires for the use of their line on, over & along the public highway in said town. Merrill Greeley, Pres.

J. N. Mudgett, Treas.

Directors of D. B. Keniston Ply. Elec. Tho. Colley Light Co.

Inventory 1803

G.W. Livermore had ^{Livermore \$200} 2 Mills, 1500 acres improved land
 Saml Livermore had 1500 acres of improved land.
 Arthur " had 700 " " " "
 James Cox " 400 " " " "

John Shepard 2nd Selectman 1807-1810

Now Resident

1803 Chas. Hutchins & Co. 125 Acres, Paper Mill,
 Store 20, stock in trade \$200, 135 acres land
 in 1817.

1818 Paid John True \$102 for support of Samuel
 Wieggin & family for 1818.

Pd. Andrew Drew \$103 for support of Hannah
 Stewart & Abigail Evans in 1818.

School Items

1822 Pd. Capt. R. Cox for boarding Master \$ 3.75
 Feb. 22 " Philander Craig for Instruction order 25.00
 " James Cox, boarding Master 76 Cox 3.75
 David Colley's order for boarding Mistress 5.33

1822 Pd. Charles Rogers for instruction 24.00
 Feb. 2 " John Rollins for boarding Master 4.67
 " Daniel Worthen's order 10.58
 Mar. 26 Pd. Moses Shaw for boarding Master 4.32
 Edward Rogers 7.00
 Capt. Samuel Curry's Order 20.00

Nov. 66
 1821 Pd. Dr. S. Wright for boarding Mistress 6.84
 " Cynthia Church for instructing 12.00
 Moses Pierce for boarding Master 5.83
 Col. Jos. Shepard for wood 7.58
 Joshua B. Smith for instructing 20.39
 Feb. 12 Pd. B. H. Eastman for instructing & boarding 26.25
 Mar. Pd. Rev. Rob^t Fowle 15.00

Mar. 1 Pd. Saml S. Prescott for instructing 25.45
 1822 " Jos. W. Willoughby for boarding 1.10
 Feb. 23 Pd. Thos. S. Smith for teaching & 24.13
 1822 Boarding & finding Wood

1821	Pd. Levi Smith for boarding Master	1.74
	Shepard Smith in Dist. No. 10	
1824	Eliz. C. Webster - Teaching school	\$ 17.04
	James M. Connell for board	11.47
	James Cox for teaching	19.00
	David Ames for teaching	25.50
1825	Pd. Edw. Rogers for building Owl Brook	
	Bridge in yr. 1820	12.65
	Pd. Rev. Rakey Fowle	7.62
	Pd. Samuel Curry for teaching	28.93
	Pd. Stephen York for teaching	4.90

Mrs. Whipple said Sam Piper was the last teacher in Nancy Perkins' High School (in vestry of Baptist Church.)

1848, 1st Rules for Government for District No. 6
Dec. 30 Positively no whispering allowed without permission from the teacher.

2nd No unnecessary noise in the School room nor about the playgrounds adjoining the School House.

3rd Compositions shall be required of the advanced class in Grammar once in two weeks.

4th Scholars shall be responsible to teacher for any misconduct in going to or returning from School except when in the immediate care of their parents, masters, or guardians.

5th No scuffling, pushing, running over the seats or running about the School room.

6th It shall be the duty of each boy over 10 yrs. of age to take his turn in building the fire and have the same built by half past eight o'clock in the morning and Scholars to attend fire during the day.

7th It shall be the duty of each girl over 10 yrs. of age to sweep the School room whenever the teacher demands it to be swept.

124 Ash. Bank dynamited 1909. Wrecked paper. Got only
1909 \$500. Frank Peaslee Res. on 1 side & a Pettee on the
other. Mrs. Alonzo Smith lived over the bank. Charles
Palmer was Chief of Police. Ray Harriman, his Ass.
Pres. of Bank was Daniel E. Hill, Treas. W.F. Hardy

1915 Freight Wreck. 11 cars piled up & shot over an
embankment. 1 car went through side of Read's
Grist Mill. Store of R.A. Harriman ruined.

Section Men's house. Harry Smith injured.
1909 Oct. 27 Man killed at Bridgewater Crossing. Geo.
W. Martin killed by Noon train. Was driving
dump cart with span of horses. Native of
Bridgewater.

1912 New High School Bldg. Cost about \$15,000
Feb. School Board, Ellis Gammons, Ora Brown, Willie
Hardy, Harry Spaulding, Charles H. Pettee.
Architect - Wallace Bldg. Co. of Laconia
A.M. Ramsdell of Dover. Ground broken July 15,
1st Brick laid Aug. 15 by Sam Gammons.
Principal Wm. H. Baker.

1911 Draper & Maynard burned.
Jan. 17

1903 Fire gutted store of W. B. Cogswell in Gammons
Feb. 21 Bldg. A General Store. In this bldg. also
was Central Tel. Exchange. Switchboard destroyed.

1900 Town voted to move a drinking fountain
now placed at junction of Main, Thompsons
Mill Sts. This was placed there last summer
but moved to make way for Monument
as that considered best place.

Some wanted it at Cemetery - others on
Thompson Hill. Vote passed to leave names
of Comm. on base of shaft.

1912 Dr. Leon M. Orton of Brooklyn N.Y. has opened
offices in Shepard Block, Ash. where with Dr.
E.M. Worthen, will continue practice of med.
& surgery. A Grad. of U. of Vt. Medical School
with a year's hospital exp. & gen. practice.

1921 Ezra Dupuis, a member of 54th Regt. CAC of World
War I killed in action Oct. 23, 1918 in Bois des Bois
Body brought back Oct. 1921.

July

List of Selectmen of Holderness, N.H. 125
 Taken from Rawhide Pound records of
 Samuel Shepard, Town Clerk later records from
 Town Books.

1771 Samuel Shepard, Town Clerk
 Samuel Livermore, Justice of Peace
 Nathaniel Thompson, Moderator.
 Oct. 16, 1771 Nath Thompson, Moderator
 Samuel Shepard, Town Clerk
 Selectmen { Mr. And^w Smyth
 Joseph Hicks
 Chas. Cox
 Sam^l Curry - Constable
 Chas. Cox - Sealer of leather
 Thomas Shepard, John Heron - Hogreeves
 Mr. Chas. Cox, Juner was chosen Tythingman
 John Saw^r (Sawyer?) was chosen Fence Viewer
 Samuel Gains chosen Pound Keeper
 Bryan Sweeny chosen Field Driver
 Voted To raise no money this year.

1772 Mar. 10. Chas. Cox Sen^{er} - Moderator
 Sam^l Shepard - Town Clerk
 Selectmen { And^w Smyth
 Chas. Cox Sen^{er}
 Joseph Hix
 Wm. Blair, Jacob Shepard - Deer Keepers
 Wm. Cox - Field Driver

1773 S. Shepard - Town Clerk
 Selectmen { Nathaniel Thompson
 Bryan Sweeny
 Chas. Cox, Jun.

Oct. 26, 1773

Voted that Common labourers shall have 2 Shillings
 & 3 pence Per Day each.

Voted that sd Committee which is herein appointed
 Takes a Deed of Joseph Hix for 2 Acres of land.

1774 (Feb. 24) Sam^l Shepard, Town Clerk
 Selectmen { Nathaniel Thompson (entered as Nat^l)
 Bryan Sweeney
 Joseph Hix

Voted that there shall be a Pound built. That sd Pound shall
 be built on sd Piece of land where the Church is To be
 built.

- 1775 Samuel Shepard Town Clerk
 Selectmen { Bryan Sweeney
 Joseph Shepard
 Andrew Baker
- 1776 { S. Livermore, Esq^r
 Selectmen { Samuel Curry
 Wm. Cox
- 1777 { S. Livermore, Esq^r + Moderator
 Selectmen { Sam^l Curry
 Wm. Cox
 Jacob Ellis (Ellison?) Constable
- 1778 { S. Livermore
 Selectmen { Sam^l Curry
 Andrew Baker
 John Herron - Constable
- 1779 { Sam^l Livermore
 Selectmen { Sam^l Curry
 Andrew Baker
- 1780 { Sam^l Livermore
 Selectmen { Capt. Andw Smyth
 Sam^l Shepard
- 1781 { Richard Shepard
 Feb. 23 { Bryan Sweeney
 Selectmen { Wm. Cox, Jr.
- June 11, 1781
 Selectmen { Richard Shepard
 Sam^l Curry
 Sam^l Shepard
- 1782 { Ensⁿ Nat^l Thompson
 Selectmen { Andrew Baker
 James Cox
- 1783 { Sam^l Livermore
 Selectmen { Mr. Michael Dwyer
 Hugh Ramsay

1784
Selectmen { Michael Dwyer
Sam'l Curry
John Mooney

1785
Selectmen { Capt. And^w Smyth
Michael Dwyer
Hugh Ramsay

1786
Selectmen { Michael Dwyer
Geo. W. Livermore
Sam'l Curry

Samuel Shepard Collector for 1786

1787
Selectmen { Capt. Michael Dwyer
Lieut. Sam'l Curry
Geo. W. Livermore

1788
Selectmen { Geo. W. Livermore
Sam'l Shepard
Sam'l Curry

same yr. { Geo. W. Livermore
Mich'l Dwyer
Sam'l Curry

1789
Selectmen { Geo. W. Livermore
Sam'l Shepard
John Mooney

1790
Selectmen { Geo. W. Livermore
Capt. And^w Smyth
John Mooney

1791
Selectmen { Geo. Livermore
Lt. Sam'l Curry
Wm. Cox

1792
Selectmen { Capt. And^w Smyth
Geo. W. Livermore
Sam'l Shepard

1793
Selectmen { S. Shepard
Hugh Ramsay
Capt. And^w Smyth

1794
Selectmen { Geo. W. Livermore
Lt. Sam'l Curry
Gregory Durgan

1795
Selectmen { Geo. W. Livermore
John Mooney
Hugh Ramsay

1796
Selectmen { John Mooney, Esq^r
Hugh Ramsay
Sam'l Curry

1797
Ehas Cox, Tobacco

1797
Selectmen { John Mooney
John Shepard
Gregory Durgan

1798
Selectmen { John Mooney
Joshua Smyth
Geo. W. Livermore

1799
Selectmen { John Mooney
James Cox
Nat'l Thompson

1800
Selectmen { John Mooney
Joshua Smith
Hugh Ramsay

1801
Selectmen { Lieut. Sam'l Curry
Ens. Joshua Smith
Parker Prescott

1802
Selectmen { Hugh Ramsey
Samuel Curry
James Cox

1803
Selectmen { Geo. Livermore
Esq. Joshua Smith
Parker Prescott

1804
Selectmen { Joshua Smith
Parker Prescott
Hugh Ramsay

1805 Selectmen Joshua Smyth,
Parker Prescott, Stephen Morse
Town Treas. James Smyth
Town Clerk - Sam'l Sheperd

1806 Selectmen { Joshua Smith
Capt. Parker Prescott
Hugh Ramsay
Treas. James Smyth

1807 Selectmen { Joshua Smyth
Hugh Ramsay
John Shepard

1808 Selectman { Joshua Smyth
Hugh Ramsay
John Shepard
Constable & Collector of Taxes { Capt. Sam'l Blair
Treas. James Smyth

1809 Selectmen { Joshua Smyth
Stephen Morse
Parker Prescott

1810 Selectmen { Stephen Morse
Lt. Sam'l Curry
John Shepard

1811 Selectmen { Hugh Ramsay
Parker Prescott
Moses Merrill
Town Treas. Robert Fowle

1812 Selectmen { Hugh Ramsay
Moses Merrill
John Shepard 2nd

1813 Selectmen { Hugh Ramsay
Joshua Smyth
Stephen Morse
Town Treas. Rev. Rob't Fowle

1814 Selectmen { Hugh Ramsay
Capt. John Shepard
Capt. Stephen Baker
Town Treas. - Joshua Smyth

1815 Selectmen { Hugh Ramsay
Capt. John Shepard
Major Stephen Baker
Treas. Same as above

1850 Select. { J. F. Keyes 129
Wm. S. Cummings
Andrew Smith

1837 Town Clerk Jm P. Baker
Select { Chas. Rogers
Wm. Cummings
John H. Thompson
1838 Town Clerk Jm P. Baker
{ Chas. Rogers
Wm. Cummings
John H. Thompson

1850 Selectmen { Levi Drew,
Wm. Cummings
Andrew Smyth.

1851 { Stephen N. Morse
Benj. Riper
Jaspar E. Glidden

1839

1852

1840

1853

1841 Selectmen { Geo. L. Shepard
Benj. Riper, Jr.
Benj. B. Worthen
Town Clerk J. P. Baker

1854 { Caleb Cox
J. P. Pattee

1855

1842

1843

1856 Selectmen { Horatio N. Smyth
Benj. B. Willoughby
Robert F. Shepard

1844 May 30. Selectmen { Russell Cox
John Prescott
James H. Mead

1857 Selectmen { Samuel S. Baker
Russell Cox
Daniel H. Cox

1845

1858 Selectmen { Samuel S. Baker
Barnett Hughes
John Smith, Jr.

1846 { Chas. Rogers
Jasper Glidden
Caleb Cox
Town Clerk JH Thompson

1859 Selectmen { Barnett Hughes
John Smith, Jr.
Daniel Smith 2d

1847

1848 Selectmen { James Baker
Walter B. Cox
N. S. Calley

1860 Selectmen { Barnett Hughes
Daniel Smith 2d
B. B. Worthen

1849 Selectmen { James Baker
Walter B. Cox
N. S. Calley
Town Clerk JH Thompson

1861 Selectmen { Barnet Hughe
B. B. Worthen
John B. Annon

Apparently by 2
Town Meetings a yr
+ 2 sets of officers

1862 Selectmen { Barnett Hughes
B.B. Worthen
John G. Annon

1863 Selectmen {

1864 Selectmen { Horatio N. Smyth
Joel Hodge
John G. Annon

1865

1866 Selectmen { Barnett Hughes
Walter B. Cox
Benj. Piper
also Horace J. Beede
Town Clerk - Edw. L. Shepard
Treas. Barnett Hughes

1867 Selectmen { D.C. Worthen
Thos. N. Hughes
G. F. Cummings
Barnett Hughes
Walter B. Cox
Luther B. Sanborn
Town Treas. James L. Wilson
Town Clerk - B.B. Worthen

1868 Selectmen { Barnett Hughes
Walter B. Cox
Luther B. Sanborn
July 25/86 1880
Caleb Cox
Walter B. Cox
Luther B. Sanborn
Town Clerk - N.B. Whitten
Town Treas. D.H. Cox

1869 Selectmen { Caleb Cox
Jona. B. Huckins
Luther B. Sanborn
Town Clerk - N.B. Whitten
Town Treas. D.H. Cox
1870 Selectmen { Caleb Cox
Jona. B. Huckins
Horace Beede
Treas. Daniel H. Cox
Town Clerk - N.B. Whitten

1871 Selectmen { Caleb Cox
Jona. B. Huckins
Stephen Ethridge
Town Clerk - N.B. Whitten
Treas. Benj. Piper
also Wm. P. Drake
J.P. Parker
J.P. Parker

1872 Selectmen { Jona. B. Huckins
Stephen Ethridge
Walter B. Cox
Town Clerk - N.B. Whitten
Treas. Benj. Piper

1873 Selectmen { Stephen Ethridge
Chas. W. Piper
Luther B. Sanborn
T. Clerk - N.B. Whitten
Treas. Hiram Greenleaf

1874 Selectmen { Stephen Ethridge
Chas. W. Piper
Marcus M. Sargent
Town Clerk - N.B. Whitten
Treas. Hiram Greenleaf

1875. Selectmen { Jonathan Russell Huckins
Marcus M. Sargent
Nathan B. Cox
Stephen Ethridge & Treas.
Chas. W. Piper
N.B. Whitten
1876 Hold Marcus M. Sargent

1877 Selectmen { Stephen Ethridge
Nathan B. Cox
Chas. R. Cox
also Jesse Curry
T. Clerk & Treas. N.B. Whitten

1878 Selectmen { Stephen Ethridge
Chas. R. Cox
Jesse Curry
Hold same yr. { D.H. Cox
Jesse Curry
Marcus M. Sargent
T.C. & Treas. N.B. Whitten

1879 Selectmen { Daniel H. Cox
Marcus M. Sargent
Hold same yr. { Jonathan B. Huckins
Horace J. Beede
Chas. A. Burleigh
Treas. & Town Clerk - Nathan B. Whitten

1880 Selectmen { Jonathan B. Huckins
Thomas B. Rogers
Chas. A. Burleigh
N.B. Whitten
Treas. & Town Clerk - N.B. Whitten

1881 Selectmen { Stephen Ethridge
Oliver P. Drew
Marcus M. Sargent
Treas. & Town Clerk - N.B. Whitten

1882 Selectmen { Stephen Ethridge
Oliver P. Drew
Marcus M. Sargent
Treas. & T.C. - N.B. Whitten

1883 Hold { Stephen Ethridge
Henry B. Jewell
Daniel S. Hawkins

1884 Selectmen { Stephen Ethridge
Henry B. Jewell
Daniel S. Hawkins

1885

Hold.
1886 { Noah P. Bourdon
Luther B. Sanborn
Benj. F. Jewell

1887
Selectmen { Stephen Ethridge
John B. Huckins
Joseph F. True
Treas. Town Clerk N.B. Whitten

1888
Selectmen Hold. { Stephen Ethridge
John B. Huckins
Joseph F. True
T. Clerk & Treas. N. B. Whitten

1889
Selectmen Hold. { Stephen Ethridge
Daniel N. Willoughby
James C. Mudgett
T. Clerk & Treas. N. B. Whitten

1890
Selectmen { Marcus M. Sargent
Daniel N. Willoughby
Isaac N. Smith
T. Clerk & Treas. N. B. Whitten

1891
Selectmen { Marcus M. Sargent
Isaac N. Smith
Frank P. Heath
T. Clerk & Treas. N. B. Whitten

1892
Selectmen { Marcus M. Sargent
Frank P. Heath
Curtis G. Burlingame
T. Clerk & Treas. N. B. Whitten

1893
Selectmen { Stephen Ethridge
Curtis G. Burlingame
Stephen N. Worthen
T. Clerk & Treas. N. B. Whitten

1894
Selectmen { Stephen Ethridge
Stephen H. Worthen
Allen B. Willoughby
T. Clerk & Treas. N. B. Whitten

1895
Selectmen { Warren B. Worthen
Allen B. Willoughby
Loren W. Mooney
T. Clerk Robert P. Curry
Treas.

1896
Selectmen { Warren B. Worthen
Loren W. Mooney
Marcus M. Sargent
T. Clerk & Treas. Robert Curry

1897
Selectmen { Alfred Stanley
Geo. R. Piper
Elmer E. Willoughby
T. Clerk & Treas. Robert Curry

1898
Selectmen { Alfred Stanley
Geo. R. Piper
Elmer E. Willoughby

1899
Selectmen { Elmer E. Willoughby
Jason E. Sanborn
Matthew P. Baker

1900
Selectmen { J. E. Sanborn
M. P. Baker
John P. Howe

1901
Selectmen { Jason E. Sanborn
John P. Howe
Herbert P. Batchelder
T. Clerk & Treas. Robert P. Curry

1902
Selectmen { Marcus M. Sargent
Chas. R. Cox
Frank G. Cummings
T. Clerk & Treas. Robert P. Curry

1903
Selectmen { Elmer E. Willoughby
Chas. R. Cox
Frank G. Cummings

1904
Selectmen { Elmer E. Willoughby
Marcus M. Sargent
Chas. A. Haskell

1905

1906
Selectmen { Marcus M. Sargent
Chas. A. Haskell
Chas. R. Cox
T. Clerk & Treas. R. P. Curry

1907
Selectmen { Chas. A. Haskell
Jos. W. Pulsifer
Loren W. Mooney
R. P. Curry T.C. & T.T.

1908
Selectmen { Loren W. Mooney
Jos. W. Pulsifer
Fred W. George

1909

1909
Selectmen
T.C. &

Joseph W. Pfeiffer
 Marcus M. Sargent
 Ross P. Sanborn
 T. Robert P. Currey

Town Records

P. 311 David F. & J.C. Moore, owners of that part of Long
1872 Island lying in Hold. in Great Squam Lake. Total
value \$150 Sold for taxes amt. \$4.50 to John W.
Willoughby of Ark. May 1872

First Boats Recorded in Town Records, Holderness, N.H.
1874 To the Town Clerk of Hold. This certifies that I
Oct. 19 N.B. Whitten of Hold. in the County of Grafton & State of
N.H. am the owner of a Sail Boat painted white &
trimmed mostly with red with Main Sail & Jib
which Boat may be either used for the purpose
of Sailing or Fishing. N.B. Whitten
Dec'd Oct. 19, 1874. A true record attest.

1874 This certifies that I am the owner of a Row or
Oct. 19 Fishing Boat, Color white, yellow, Blue and situated
in Squam Lake in said town. John M. Barry

This certifies that I am the owner of a Row or
Fishing Boat - situated in Squam Lake.

Richard George

1874 To whom it may concern This certifies that I am
Oct. 21 the owner of a row or fishing boat 16 ft. long, 4
ft. across the top, 18 in. deep. Outside painted Red
and inside painted a dark Lead color and top
ribbing white. Said Boat is sit. in Squam Lake.

James Lowe

Oct. 22 To whom it may concern This certifies that we
are owners of a row or Fishing Boat about 16 ft.
long on the bottom and about 3 ft. wide on the
bottom & the sides are built with three steps on a
side with one set of oars & painted white.

Chas. R. Cox

Geo. R. Piper

1874 — I am owner of a small row Boat built
Oct. 22 sharp at both ends and painted Brown with
only one set of Oars. Said Boat is situated in
Squam. Boat. N.B. Whitten

16 ft. Row Boat - Wm. Wallace

Other owners John T. Sinclair & Wm. Sinclair 14 ft.

15 ft. Row Boat on White Oak Pond Robert B. Piper

Small row boat on White Oak Pond { W. E. Hawkins
2. E. Hawkins

Ashland.

An Act to constitute the Town of Ashland from a part of the Territory of the Town of Holderness.

Be it enacted by the Senate and House of Representatives in General Court convened:

Sec. 1 That all that part of Holderness lying within the following lines and bounded - to wit:

Beginning at the corner of the towns of New Hampton and Centre Harbor, on the boundary line of the said town of Holderness, thence north two and one-fourth degrees west one mile and twenty one and forty eight one hundredths rods to stone, thence north thirty-two and one fourth degrees, west three miles and two hundred ninety three and twenty one hundredths rods to stone; thence north eighty-two and one fourth degrees west one mile and one hundred sixty eight and eighteen one hundredths rods to the Pem. River; thence southerly by said Pem. River to the northerly corner on sd river, of the said town of New Hampton to the point of beginning - be, and the same hereby, is severed from said town and made a body politic and corporate, by the name of Ashland.

Sec. 2 All real and personal properties, including all debts, claims and demands of every kind now owned by and due to the town of Holderness, all school and other funds belonging to said town, and the proportion of the literary fund, which, until a new apportionment of State Taxes shall be payable to said towns, shall be divided between them in the proportion of five dollars and forty nine cents to Ashland and four dollars and fifty one cents to Holderness, and if, said towns cannot agree upon the division of any such property, the County Commissioners for the County of Grafton, for the time being, upon the request of either town, may make division of the same, or assign the same or any thereof, to either of said towns and may order the town to which such property may be assigned to pay, over such sums of money to the other town as in their opinion is

equitable according to the foregoing proportion, and may fix the time of payment.

Sect. 3. All taxes assessed since March last upon the polls and estate of persons residing in said Ashland, as hereby constituted, and all non-resident taxes assessed since March last, in said Town, shall be collected by the collector to whom the same has been committed for that purpose; and after deducting there from the State and County taxes, shall be paid by him paid over to said Towns of Ashland, in the same manner in which he is directed to pay the same to the Town of Holderness, before this division thereof, and the treasurer of Ashland, when duly chosen and qualified, shall have the same power to issue an extent against such collector, for any neglect to comply with the provisions of this act, that he would have if such collector had been chosen by said town of Ashland.

Sect. 4. All debts & liabilities heretofore incurred by said Town of Holderness, and all municipal expenses, of said Town since the first day of March last, shall be paid by the aforesaid Towns in the same proportions as herein before prescribed for the division of property.

Sect. 5. All paupers now supported by, and in the actual receipt of assistance from said Holderness, shall be supported by the towns of Holderness and Ashland, each contributing in the same proportion as herein before mentioned for the division of prop. until such time as either of said towns shall call for a division of said paupers; and if said Towns do not agree upon a division, the aforesaid County Commissioners for the time being, shall upon the request of either of said Towns, determine and assign to each of them its proportion of said paupers shall be supported by each of said Towns.

Sect. 6. In all assessments of State & County taxes, until the Legislature shall otherwise order, Holderness, as constituted after this division, thereof shall pay one dollar and 72 cents and Ashland 2 dollars and nine cents and

the State & County Treasurers shall issue the
respective warrants accordingly. 137

Sec. 7. Jonathan F. Keyes, Otis P. Warner, and Edwin
F. Bailey, or any two of them, may call the first
meeting of said town by posting up a warrant for
that purpose as the law directs, at which
meeting either of said persons may preside
until a moderator be chosen and at such
meeting all necessary town officers may be
chosen.

Sec. 8 This act shall take effect from and after
its passage. Approved July 1st 1868

A True copy, attest. Geo. R. Prescott

Town Clerk

First Selectmen Jonathan F. Keyes } Persons
Otis P. Warner } authorized by
Edwin F. Bailey } Act constituting

Town of Ashland to call first meeting.

1868 Hosea Thompson, Moderator
July 25 Benj. B. Worthen, 1st Selectman
Wm. P. Drake, 2nd "
Jeremiah Calley, 3rd "
Ambrose Scribner, Treasurer

Raised \$500 to defray Town expenses.

1868 Jonathan F. Keyes & Edwin Bailey a
July 25 special committee to settle all matters and claims
between Towns of Hold. & Ash. To provide for the
division of the town debt and property of said
Town of Hold. according to the bill constituting
the Town of Ash.

1869 Curtis Smith, liquor agent
Mar. 30

1869 Selectmen: B. B. Worthen, W. P. Drake, J. M. Calley
Curtis Smith to sell liquors at Meat Market of
Avery Smith.

1868 Aug. 3. Wm. F. Harris, Office of surveyor of lumber -
Deft. Sanborn - Superintending of School Committee
Daniel Moulton - Highway Surveyor of Dist. No. 4
Richard Shepard " " of Dist. No. 5
Joseph Ellison " " of Dist. No. 4

1868 Squam Lake Hall, Town Meeting

Aug. 2nd

To see if town will vote to raise money, not to exceed 5% of present inventory of town to pay in part of expense of surveying the proper route of Portland & Putland Railroad, through valleys of Pemis. & Squam Lakes & to connect with Osagee survey already made.

Joseph Lambert - surveyor of Highway Dist. No. 15
To Hosea Thompson, John Annan, J. F. Keyes, Stephen Baker, Edwin Bailey & Joel Hodge Dist. No. 5 & 14.

Voted to discuss articles in Warrant concerning Railroad.

1868 Petition for highway commencing at a stake and Sept. 8 stone on highway near dwelling house of E. F. Bailey and running easterly across Squam River to a stake in highway between dwellings of houses of Esther Merrill & Caleb Huskins.

This road near J. F. Keyes Stockroom & near White & Warner's woodshed.

1869 Town Meeting Mar. 9, 1869

Town Officers - 1st Selectman, Wm. P. Drake 2nd Select. Joel Hodge, 3rd Select. Joseph Sanborn.

Tax Collector - Benj. F. Cox Town Treas. Ambrose Scribner
Superintending School Committee - Deftes Sanborn
Highway Surveyors Dist. No. 5 & 14 J. F. Keyes, Joel Hodge, S. C. Baker D. Ames, G. B. Stevens, R. W. Ladd.

Dist. no. 4 Thomas Blanchard Dist. 2 John Rollins
Voted to nominate Hog Reeves

O. P. Plaisted Chairman; E. P. Warner, J. F. Lord, P. Brown, J. P. How.

Surveyors of lumber, wood & Timber - Thomas N. Hughes, Calvin Swett (wadleigh place) Samuel Mead (Elmer Good)
Scalers of weights & measures - Eric Clapp.
Danill Batchelder chosen Pound Keeper.

The report of settlement of town of Hold. was read by J. F. Keyes.

Constables for year { Albert V. Cummings
John C. Thompson
Allin B. Shepard
Eric Clapp

Voted to appropriate 5 per Cent of Val. of Town ¹³⁹ stocks in N.H. Central R.R. when prop. road shall be built through Town.
To the Town of Ashland:

We, J. F. Keyes, Edwin F. Bailey apprs. July 25 AD 1868, a special committee to settle with Town of Hold. and make a division of debts existing July 1st A.D., 1868 and a division of all prop. belonging to Towns of Hold. & Ash., agreeable to an act passed at June Session of the N.H. Legislature A.D. 1868, Constit. Town of Ash. from a part of Territory of Town of Hold. Beg leave to make the following report as their settlement with Selectmen of Town of Hold.

Committee finds liabilities of Town of Hold. July 1, 1868 as follows: Amount of notes \$47,762.88

On acct. of Livermore Bridge 1400.00

Current expenses of yr. 1868 ending July 1st 1868 2356.00

\$51,518.97

Liability of Town of Ash. on accts. of notes as per Schedule A herewith annexed: \$26,221.82

On acct. of Liv. Bridge 768.60

Current expenses 1293.53

\$28,283.94

Liability of Town of Hold. on acct. of notes as per Sched. B. & herewith annexed \$21,541.06

On acct. of Liv. Bridge 631.40

Current expenses 1062.57

\$23,235.03

Whole amt. of Liabilities \$51,518.97

Also the following described property belonging to Towns of Hold. & Ash.

Town farm \$2175.00

Personal prop. on Town farm 1367.55

Town house & lot 600.00

Wts. & Measures 12.00

Cash on settlement with Overseer of Poor 35.22

Cash rec'd. of S.W. Howe, overpayment on acct. of Bridge 31.92

Savings Bank Tax, R.R. Tax & Literary Fund 671.09

& U.S. bounty for 1868 \$4832.78

Ash.'s share of assets \$2653.20

Hold.'s " " 2179.58

\$4832.78

The assets belonging to the Town of Ash. are acct. for as by the following statement of acct.

140 The Committee will also state that they have agreed that Town of Ash. shall support James Drew & wife (who are paupers) on & after Dec. 25, 1868 & Town of Hold. shall on & after Dec. 25, support Willard H. & Sydney N. Gault, children of John Gault & Nettie J. Curry known as "Curry child" who are also town paupers.

2 other paupers known as "Barton children" to be county paupers. James Drew lived on old rd. from Peases to Owl Brook - back of Peases

1869 2 new roads

May 14. 1. The road from Caleb Huakins To (Duckell's).
(Clayton Philadelphia)
Brick School House (front of Mr Namara's)
2. In Highway near house of J. P. Pattie
thence northerly to NE corner of J. F. Keyes & Co.
Stock House.

1889 Road - Past E. F. Bailey's front yard fence
Nov. Simeon Gordon, G. W. Mitchell, S. C. Baker etc.
(Sandy Hill)

Schedule A.

List of notes assumed & pd. by Town of Ash.
(son of Peter Shepard)

Wright Shepard — note \$ 210.53

" " 1550.61

George Hoyt 671.24

Wm. Ladd 823.77

Cover Roberts 221.61

Chase T. Herchett 718.26

Sally Gordon 79.29

Calvin Sweatt 1056.13

Martha W. True 172.97

62.64

125.15

George Hoyt 849.01

Lucinda Jewett 68.04

Jeremiah Calley 1220.18

George Hoyt 527.15

Sylvia Smith 105.70

Johnⁿ Keyes 616.65

Sylvia Smith 70.01

B. B. Worthen 196.56

Lydia H. Shepard 341.79

Diadama Sanborn 56.65

Scribner Drake 2157.41

Scribner Drake 993.50

Abbie Worthen 38.15

Eliz. Drew	33.56
Louisa Smith	37.90
Meriba Drew	21.65
Esther Hughes	89.60
	<u>112.36</u>

141

Total for Toron. 26, 246.38 Hold. Notes \$21516.50

Enrollment for Toron, Aug. 26, 1869, to commence as follows: between ages of 18 & 45 yrs. Class W. Walker

Daniel P. Jewell	Chas. Worthen	John F. Lord	Henry H. Cox
Andrew J. Baker	Levi Clough	Hollis Blake	Aquila Peaslee
Joseph H. Shepard	Israel Woodman	Jonathan Baker	Chas. F. Bracey
James P. Howe	Daniel H. Ames	Eri Claps	Thos. C. Netting
Sylvester Howe	Albert Cummings	Lewis Scribner	Lewis Smith
Geo. W. Nutting	Gardner F. Rogers	J. J. Rign	James B. Hughes
Robert Dean	James Wilson	Orison Trumbly	Benj. F. Cox
Horace W. Baker	Joseph A. Baker	Marten Kimming	Lem W. Cox
Osmond S. Baker	James A. Baker	Simson D. Whitten	Alexander McMurphy
Henry Dearborn	Wm. B. Davidson	Geo. H. Merrill	
David Pierce	Geo. B. Gordon	Oliver T. Craig	Martin Brown
Alfred Baylies	Nath. D. Drew	Geo. B. Clisby	Elias Whitten
Samuel M. Wright	Charles H. Dow	Depter Sanborn	John H. Ellison
Chas. Wright	Refus Mead	Leroy Heath	Sam'l Shepard
Alexander McConkney	Scott Tirrell	John Davidson	James Benton
W. H. H. Follansby	Eben. Thompson	Hiram Harris	Frank Thompson
Ruel Ladd	Romanzo Clough	Paul P. Brown	Arthur Clark
Chas. Ingraham	Jacob Peaslee	Frank M. Hughes	Wm. P. Norris
Wm. F. Harris	Frank Ellison	John W. Lovel	Willoughby
Frank Worthen	Joseph Benton	Thos. C. Peaslee	Tral Emerson
Curtis Smith	Geo. Benton	Jonathan B. Peaslee	Martha Hodge
Wm. Lowd	Parker S. Howe	John D. Baker	Simson Bowen
Frank Dana	Leonard Benton	Edw. B. Clement	Michael Horregan
Edw. Brown	John H. Barry	Paul Perkins	Fred Brad
Lewis Hammel	Chas. Hitchens	Geo. W. Baker	Albion Stuyette
Thomas Buckley	James C. Clark	Caleb Hitchens	Edw. Baker
John G. Philbrick	Albert H. Smith	Roswell Griffin	Joseph G. Giffette
Geo. B. Stevens	Simson Cummings	James Bowen	Edw. Cheney
Oscar H. Planted	Mary Planted	Chas. Backholder	
James F. Hitchens	David Calley	Chas. C. Smith	
Geo. R. Prescott	Samuel M. Smith	Edw. B. Warner	
Chas. W. Thompson	John T. Crony	Frank S. Smith	
John C. Thompson	Frank Washburn	Arthur W. Harriman	
Nathan Thompson	Philip Brown	Patrick O'Neil	
Wm. H. Cheney	Geo. Anderson	Stephen Clough	
Samuel S. Mead	Allen B. Shepard	Robert Hitchens	
John H. Mead	Daniel Baker	Samuel W. Fletcher	

142 Enrollment of Militia as made by the
Selectmen of Ash. in month of April, 1870.

John H. Bertoy	Geo. Ginecke	Henry Dearborn
Chas. H. Hutchins	Jos. Shepard	John Baker
Chas. H. Sanborn	D. H. Ames	Daniel Donahoe
Henry H. Plaisted	Levi Clough	Thos. Buckley
Geo. W. Baker	John H. Mead	Orlando Morgan
Daniel S. Baker	Stephen Clough, Jr.	Willis Plaisted
Paul Perkins	J. D. Woodman	Albion Guyotte
John B. Carr	Chas. H. Batchelder	Joseph Guyotte
Walter C. Carr	E. P. Warner	F. M. Hughes
Jacob Peasley	Arthur Harriman	Fred Brake
Miles Sweeney	Samuel C. Shepard	Joseph Brake
Geo. B. Gordon	James B. Smith	C. C. Smith
Joseph A. Baker	Frank Ellison	Frank Smith
John Davison	Lyman Davis	Sam'l M. Smith
Wm. Lovel	Joseph Benton	Sam'l Mead
Frank Feltow	Arthur Clark	John P. Howe
Geo. Nutting	Edwin Clement	Le Roy Heath
David Pierce	Osman Baker	Frank Heath
Edwin Currier	Horace W. Baker	Ruel Ladd
Thos. Nutting	C. H. Follansby	Patrick O'Neill
Alfonzo Jones	Joseph Bartlett	Elias Whitten
Martin Prerey	Charles Bracey	Chas. Wright
Benj. Cox	Robert Dean	Romengs Clough
Nathan Thompson	Frank Dana	Deftor Sanborn
Hollis Blake	Simon Bowen	Wm. P. Blake
Eric G. Clapp	Chas. F. McDearmed	Thos. Peasley
Simon Whitten	Along W. Smith	Sam'l W. Fletcher
Geo. B. Stevens	Henry Cox	S. B. Cummings
Edu. Chaney	Wm. P. Norris	Wm. F. Harris
Andrew Varnum	Chester Ingraham	Wright Shepard
Louis Hammet	A. P. Shepard	R. Perkins Brown
James Bowen	Wm. Harris	Al. J. Willoughby
Geo. R. Prescott	James B. Hughes	John C. Thompson
James Hughes	Jona. Baker	Jona. Peaslee
Martin Fleming	Wm. B. Davison	Frank Louge
James L. Wilson	Frank Thompson	
Oliver Hoig		

1870 Art. to build a tomb & approp. \$500 for this
purpose.
Voted to approp. \$100 to start a Town Library.

1870 A new highway
 leading from E. F. Bailey's, easterly across Squam
 River to Caleb Huckins - 25 ft. from N.E. Corner of Geo.
 Ripley's Stock House, then to Esther Merrill's & S.C.
 Heath & son to bank of the Brook. Highway 3 rods
 (E. F. Bailey's - S.C. Heath near Ben. Smith's
 Caleb Huckins at Inbells, Esther Merrill at C. Beard's
 Brook - Ames Brook.

1871 David B. Baker - Moderator
 Town Clerk - B. B. Worthen
 Selectmen { Wm. P. Drake
 James P. Pattee
 Stephen C. Baker

\$8000 appropriated to build a Town Hall.
 J. A. Dana, J. F. Keyes, E. F. Bailey, T. P. Cheney & Paul Perkins
 Chosen as agents.

Cost of town \$811.25

1871 Town Hall to be 60 ft. long x 36 ft. wide and
 proport. high, changed at an adj. meeting Sept.
 1871 To 40 ft. ~~wide~~ x 70 ft wide & 20 ft. high.

A Village Fire District fixed.
 1872 Selectmen { Stephen C. Baker
 Francis M. Hughes
 Edwin B. Currier

Voted To remove remains of dead in old burying
 ground to some suitable place provided it can be
 done without cost To town.

(One old bury. ground on side st. between A. Guyot's &
 old Town Office. Another near present Ball Grounds.)

1871 At time of adjournment of annual Town Meeting
 holden in Squam Lake Hall on 2nd Tues. of Mar. 1871
 Apr. 11. (Old White Meeting House or Squam Lake Hall stood
 where present Town Hall stands, according to some source
 It was struck by lightning in 1871 & burned.)
 The inhabitants having met on site of where
 Squam Lake Hall formerly stood, the meeting was
 called To order by Moderator.

Resolved that Town Hall be located on land
 near Epis. Church on land of J. F. Keyes.

Held Town Meeting May 1, 1871 met at Stephen
 Baker's barn.

Met at W. P. Drake's Stock House in June
 Legal Meeting, on Jan. 31, 1872

Report of Town Hall Committee read by F. M. Hughes
 report seems to make cost of the Hall. stove and

144 funnel cost 6529.42, Voted to authorize
Selectmen to borrow on credit of Town sufficient
money to pay unpaid cost of bldg. said Hall
which by report seems to be \$2509.42

1872 Mar. 27

Petition to widen and straighten road from
Geo. W. Bakers To Nathan H. Thompson (Thomp. St.)

Meeting at Counting Room of S. Baker, Nov. 30,
1872 - united whole of School Dist. of No. 5 & No. 4.

1873 Selectmen { Stephen C. Baker
Mar. { Henry C. Dearborn
{ Edwin B. Carrier

Petition for a new highway on easterly side
& thence southerly to a stake in highway near
NE Corner of Carr, Baker & Hughes Storehouse.

1874 Selectmen { Barnett Hughes
Mar. { Enoch Rogers
{ E. P. Warner

Sarah J. Brown Librarian

1874 Petition for new highway.

Oct. Highway leading from School House by
J. F. Keyes at a point 15 ft. south of Dr. J. A. Dana
thence westerly past houses of Ruth Rollins
& B. B. Worthen

Commencing on W. side of road leading
from J. F. Keyes house to Grist Mill, at a point
south 48° E 4 rods 7 links from S.E. corner
of J. A. Dana's house and from NE corner of
A. B. Shepard to house N. 6° East 2 rods & 2
links to a hub - thence west 9° S by land of
J. A. Dana on the N. and by land of A. B.
Shepard on the S. & Anna Dean land on the
south, the distance on A. B. Shepard's land
7 rods 3 links & on Anna Dean's land 2 rods
& on land of True Hatheway 6 rods 3 links
on J. A. Dana's land 8 rods 13 links
thence by — etc. School St.

Collector's Sale of Real Estate

The Hiram Cross place so called owned by
Herbert A. Shaw, deceased, bounded W. & N. by
land of Wm. Carrier (Carrier) E. by his land
& Jeremiah Callery's & S. by land of Crocker
Smith. (sold to Abel Mitchell)

1875 Selectmen { Barnett Hughes
 { Enoch Rogers
 { E. P. Warner

145

Division of Fence between David H. G. Fogg
& Emma McLeod & Joseph Lambert.

New highway - Begin at junction of road
near School House situated on highway leading
by Harper Smith's & Walter Plaisted's dwellings &
thence in northerly direction to Nathaniel Smith
so called near Hold. Town Line.

1876 { Barnett Hughes
Selectmen { Geo. W. Baker Town Clerk B. B. Worthen
 { Henry Page
 same in 1877

Mentions the grove of Puell Ladd where
Fourth of July celebrations held 1876. (Ball Ground)
Ash. Band - F. M. Hughes, leader.

Eben Thompson bequeathed sum of \$200 for
Perpetual care of Thompson St. Cemetery.

1878 Selectmen { Eli Clapp
 { Frank N. Flanders
 { Samuel M. Smith

(Noah Harris farm occupied by Philander
Moore family)

1879 Selectmen { Henry Page
 { Frank N. Flanders
 { Eli G. Clapp.

1879 Voted that any party or parties who may erect
manufacture build and put in operation any manufact. est.
for the purpose of manuf. any cotton or woollen
fabric or the manuf. of any other mat. shall be
exempt from taxation for a term of 10 yrs. from
this date provided that this shall not apply to
any manuf. est. now erected or the capital
invested or required to operate the same & provided
that such party or parties erecting or building
such est. shall invest a sum of money not
less than \$5000.

Special Meeting in Sept. 1879 To exempt stock in
trade of Ash Mills from tax. not to exceed 10 yrs.
Voted that property known as Lawrence & Co. known
as Ash Woollen Mills shall be exempt from all taxes
on any valuation exceeding sum of \$20,000 for the
town for 10 yrs.

1880 Selectmen { B. B. Worthen
Henry Page
B. F. Pease

Voted to build new abutment for the bridge across Squam River near Grist Mill. New Bridge to be 6 ft. wider than old one.

At meeting in Sept. specified an iron bridge. John Town, agent for Corrugated Metal Co. present and gave speech. Accepted proposal of J. Town to put in Iron Bridge at offer of \$700.

1881 Selectmen { Eric Clapp
Alvin Sweet
Edwin Currier

Chas. A. Eastman Homestead in 1881, previously Taped to Orlando B. Watson & Ply-

1882 Estate of Oren Clough sold to Levi Clough for payment of taxes etc.

Estates of J. S. Baker, Arabella Baker & James W. Stuart offered but no buyers. Eric Clapp purchased Stuart house.

1882 New highway - S.W. Corner of Mrs. S. A. April Calley's lot on Plymouth Highway, over land of Mrs. Calley & Free Baptist Society then over land of Mrs. S. A. Calley & Mrs. J. W. Nichols then over land of Mrs. Isaac Hathaway & J. N. Nichols - near - part of existing highway leading from A. B. Shepards by B. B. Worthen's house - 20 ft. wide.

1882 New highway 5 ft. from southerly corner April of homestead lot of late Jonathan M. Smith thence northerly to highway & S.E. Corner of brick store now occupied by Levi Clough over land of E. F. Bailey, over land of B. E. Plaisted - 27 ft. from corner of Ambrose Scribner's Store.

1883 Voted to discontinue road between Mrs. S. A. Calley's & Free Will Parsonage.

1884 Voted to discontinue old highway Feb from Stephen N. Morse place by old Harris place so called to highway near Barnett Hughes.

1885 Voted to discontinue road from Charles C. Eastman's by Nudd farm so called to

Main rd. by John H. Eastman's to 147
Calvin Heckins.

(Old Mitchell mill opp. Ambrose Scribner's Mill)

1886 Incorporation of Ashland Knitting Co. Capital
Mar. 1 Stock \$20,000

Geo. E. Scribner Hiram Hodgdon
1886 ~~Mar. 1~~ ^{Sept. 1} ~~Stock~~ ^{new} Thor. P. Cheney Edward Dorsey
R. W. Cheney

Sale for Taxes

J. W. Stuart's sold to D. N. Pollard.

P. P. Abbott to F. M. Hughes. Shop of Geo.
C. Rove sold to F. M. Hughes. Farm off Rollins
& Parks sold to F. M. Hughes.

1888 Sale for taxes

Owner Parker Howe, orig. owner David Howe,
bounded by town line; N. W. by Samuel
Blanchard, S. by land of D. S. Blanchard.

1888 Brucey sold his store on Lake Co. land
June 1st To Mrs. Charlotte Drew.

1888 "The Aquam Club" Incorporated
July To purchase lands in or about Squam
Lake & erect bldg. on same & make purchases.
Capital Stock \$500

Geo. E. Scribner Ora Brown Ansil J. Blumming
Wilber W. Bailey Rodney L. Howe Frank S. Huskins
Edw. Brethwaite Wilfred F. Brown W. S. Lord
John F. Lord

1888 Petition for highway near H. Hodgdon's store
Aug. N. to dwelling house of Joshua F. Cummings
to NE Corner of Anna Deane's house
(Gordon St.)

1888 Ashland Electric Light Co.

P. 272 Capital Stock \$6000
Geo. E. Scribner
H. Hodgdon J. M. Cotton David N. Pollard
T. P. Cheney A. E. Porter Willis F. Hardy
J. F. Huskins W. P. Norris Louis M. Smyth.
F. M. Hughes J. B. Peaslee O. D. Thompson
Frank H. Hughes Larin Celebster

1888 Sale for Taxes

"Owner Nathl J. Mead, orig. owner J. J. Mead
sold to Samuel Goss. Owner W. W. Fales, orig. owner
G. F. Cummings bounded N. by Squam Lake, W. by

148 Smith Saloons, S. by Highway, E. by Geo. Cummings' pasture.

(Steven's place, Built by Parker Howe, then Cummings, Fales, Kiebling, Stevens.)

1889- New Highway in Russell Cox. & B. F. Mills Oct. 1 district.

Sale for Taper Leather Board Mill of E. F. Bailey To Samuel Goss for \$148.12

1890 Petition for highway past Mark Brown's From highway on easterly side leading from Ash. by dwelling house of J. E. Smith, past S.W. corner of James F. Huchins by dwelling house of Michael Horrigan, 146 ft. South of S.W. corner of Horrigan's Land.

1890 New highway from dwelling house of Daniel S. Baker at SW corner B.E. Plaisted's land thence easterly 8 rods 25 ft. wide Land damages to B.E. Plaisted.

1891 Kusunye Park Co.
Art. of Incorporation.
To purchase land in or about Squam Lake & to erect a bldg. upon same. Capital Stock \$2000.
H. Hodgdon E. A. Stowell Geo. A. Adams
T. P. Cheney F. L. Hughes J. M. Cotton
F. M. Hughes Geo. B. Gordon David M. Bell
Geo. W. Ide Alvin Burleigh

Ash. Mercantile Assoc.

Object - purchase, sale & exchange of goods name - merchandise. Capital Stock shall be \$5000.

1893 Highland St. Sanitary Assoc.
June To provide suitable drainage for our dwellings & provide suitable sanitary conditions of our streets.

Capital Stock of \$200

O. A. Brown A. E. Porter H. W. Shepard
J. F. Keyes D. W. Carey Frank Field
M. W. Shapleigh J. M. Cheney F. E. Carr
John B. Carr O. D. Thompson

1894 Quit claim deed of Town Clock by Free Will Baptist Society, 19th May, 1894. Quit claim deed of Town Clock by Assoc. Club.

1894 Legal adj. meeting April 17, 1894

April 17 To see if Town will vote to purchase of Ash.

Water Works Co., the franchise & corporate powers granted said Water Works Co. by an act of the legislature entitled "An act to incorporate Ash. Water Works passed at Jan. session 1893 & construct and establish a system of water works in Ashland.

To purchase of Bartlett, Gay & Young all of their water rts. in and about Jackson Pond so called in New Hampton and all their rts., title & interest in lands on about shores of said pond & outlet of said Pond called Jackson Brook.

100 ft. of land on each side of brook purchased. Jackson Pond contains 30 acres.

Voted to accept report & purchase of Ash. Water Works Co. the franchise & corporate powers.

1895 At Town Meeting voted to raise \$3500 for purchase of land and erect a Hose house and to put in fire alarm.

1895 Cross street from Main St. N. to School St.
July 23 To widen and straighten this street.

1896

Jan. 21 Town Meeting Voted to exempt Geo. J. Collins Co. from taxation.

1896 Raised \$2000 to repair & build sidewalks.

Mar. 10 New Highway near Wm. Brettwick's Washington St.

Hose House land formerly land & premises of Ash. Savings Bank.

Mentions Anna Ames residence near Toll House Bridge.

1897 Kusempe Lumber Co.

Nov. 15 Incorporation Nov. 15, 1897

Business of buying, selling & manuf. of lumber & bldg. supplies Capital Stock \$10,000

Geo. E. Scribner

W. Hodgdon

E. A. Stowell

Emma Scribner

Lizzie J. Stowell.

Town Meeting for purpose of creating
1898 a Soldiers' Monument.
Mar. 8.

Chas. H. Dow's dwelling near Green Grove Cemetery.

Monument Square called "Custer Square"
Old John Shaw farm in highway near
Calvin Huchens.

1899 New highway, leading from Ash. Village
to Squam Bridge opp. Gravel pit. - passway
used in going to Ash. Steam boat landing, thence
to water at Ash. Steam boat landing.

1900 Voted to sell land known as "Old Pond"
Nov. 6. (near Eliza Thompson's Batchelder House) sold for
\$15 to Jason Sanborn land on highway from
Ash. Village to Squam Bridge near bldg. owned
& occupied by D. S. Batchelder.

Town Enrollment 1886 (Probably Chick List?)		
Age	Name	Occup. married or single
35	Allen, Ethan	Tanner m.
38	Andrews, Geo. W.	" m.
29	Annon, Robt G.	Laborer m.
20	" Robt A.	" S.
21	Bailey, Wilbur	" S.
38	Brown J. Irving	" m.
36	" Geo. H.	" m.
36	" Burdett H.	" "
23	" Wilfred F.	Druggist m.
21	" Ora	Clerk m.
40	" Paul P.	Salaman m.
22	Baker, Wilmer J.	Laborer S.
28	" Rodney L.	Farmer S.
21	" Curtis E.	" S.
34	Blanchard, J. M.	Tanner m.
28	Blake, M. C.	Barber m.
38	" Hollis G.	Paper maker m.
27	Bowen, Daniel	Carder m.
37	" James	Paper maker m.
39	Brogan, James	Laborer m.
34	Bickford, Horace C.	" m.
30	Boynston, Henry W.	" m.
39	Bateman W. D.	Dyer m.
31	Brousett, Joseph	Tanner m.
41	Batchelder, Henry	Laborer m.
26	Campbell, Fred P.	Paper maker S.
33	Cummings S. B.	Farmer m.
21	" Ansel B.	Butcher m.
36	" Albert B.	Tanner m.
22	Clough, Chas. E.	Farmer m.
22	Cheney, J. M.	Med. Student S.
27	" Rodney W.	Clerk m.
35	" Edward	Laborer m.
30	" Oliver	" m.
35	Calley, David	Merchant m.
30	Cass, C. M.	Laborer m.
25	" Ben A.	" m.
27	Carey, Dana W.	Clerk S.
23	Carr, Fred A.	Laborer m.
39	Clement Ed. B.	" m.
41	Clapp, Eric S.	Tanner m.
40	Oliver F.	Laborer m.
28	Chick, Frank H.	Blacksmith m.
27	Wm. J.	Laborer m.
21	Cote, Albert	" S.
24	Clark, John	" m.
38	Daniels C. H.	Landlord m.
28	Dustin, Chas B.	Farmer m.
34	Dow, Chas. H.	" S.
39	" Geo. F.	Weaver m.
38	Deane, Robert	Laborer S.
30	" Benj.	" S.

44. Calley Willis H. Farmer M.
 32 Crockett, Chas. H. " S.
 38 " Geo. A. " S.
 35. Jones Alphonso F. " M.
 43. Mitchell J. B. " M.
 32 Smith Byron W. " M.
 34. Batchelder, D. S. " M.
 40. Benton J. E. " M.
 30. Eastman C. E. " S.
 26 " Owen E. " M.
 33. " John H. " M.
 29 " Fremont D. " M.
 36. Fifield Frank Carp. M.
 34 Leavitt F. H. Farmer M.
 4. Pease, B. F. " M.
 23 Shepard Walter " M.
 39. Shepard H. H. Lumber Dealer M.
 31. Sargent Geo. M. Laborer M.
 30. Fogg Levy D. Farmer S.
 28. Lambert Geo. W. " M.

30. Lougee, Hermon Farmer S.
 20. Morse Henry Lab. S.
 20. Moore, Frank Lab S.
 19. Eastman Curtis Farmer S.
 20. Blanchard John " M.
 20. Dearborn Geo. H. Lab. S.
 20. Gordon Chas. Lab. S.
 20. Small, Frank " S.
 20. ~~Robinson~~ Asa —
 20. Lord, Worcester
 20. Fadden James
 18 Ruby Gary.
 18 Heath Addison
 20. Ribbrand —
 20. Huchins, Frank.

1901 New Highway on N. side of Cottage St. 25 ft.
 May of S. W. corner of Mrs. Carrie Cass' dwelling house —
 thence N. W. on Highland St., 120 1/2 ft. S. of S. W.
 corner of Thomas H. Cox land.

1901 International Paper Co. of N. Y.
 Sept.

See article in Town Report of 1902 about River St.
 Road to Holderness. Raised \$500 for same (\$500)
 to be spent each yr.

1905 Ashland Leatherboard Co. Incorporated
 Apr. 24 Apr. 24, 1905. Capital Stock \$15,000
 Geo. J. Collins Lynn
 Georgiana Goodridge, Lynn
 Arthur Phillips Lynn
 Ora Brown, Ash.
 Anna Phillips, Lynn.

1905 Rev. for New Highway —
 Beg. at stake in stone wall above bldgs. of Frank
 H. Leavitt by his dwelling house & thence N. to southerly
 shore of Little Squam Lake on easterly side of
 Keisling Brook so called.

1906 Squam Lake Lumber Co.
 July 17 Capital stock \$20,000. July 17, 1906
 James + Julia Nichols - Ash.
 Frank Hill Linton
 Clara Hill "
 M. Pearl Hill "

Voted in 1906 to build in conjunction with Town of Bridgewater, a suitable steel bridge over Penie.

1908 Carr Ave. laid out.

1908 Squam Transportation Co.
 May 1 Stockholders May 1, 1908

J. H. Coit N.Y.	F. W. Rollins Boston
Harold Coolidge Boston	Oliver Huntington Newport RI
F. G. Webster "	J. R. Coolidge Boston
J. M. Cheney, Ash.	Adeline Patch Coit N.Y.
Demison R. Slade, Cen. Harbor	Alice M. Longfellow Cambria
Isabel Harris Metcalf Boston	O. A. Brown Ash.
Roger Merriam Cambridge	Thomas Dunn Newport RI
J. Herbert Sawyer Brookline	Eliz A. Hughes Ash.
J. Randolph Coolidge, Jr.	Augustus Peabody
Abing + Harold J. Coolidge	Trustees
22 Congress St. Boston	

1909 Summer St. laid out in 1909.

1909 Ashland Lumber Co.
 Dec. 4 Fred A. Avery Ora A. Brown
 J. M. Cheney Carlos A. Huckens
 Ralph J. Hunt

In 1941 Squam River lowest since 1872.

Water Facilities - Gravity system owned by Town.

Source: Jackson Pond, 56 acres, av. depth 13, located 2 m. S. + 312' above steel bridge on Main St. Reservoir 80' below + 1/2 mile from pond, cap'cy of reservoir 999,000 gals. Pressure 80-120 lbs. in bellage. 5 m. 4" to 10" cast iron water pipes mostly laid in 1894. 55 hydraul. Auxiliary system: Buffalo pump 16" x 4" x 12" cap'cy 750 gals per minute, located at Continental Paper & Bag Mills taking water from Squam River. Daily consumption unknown.

Fire Dept: Volunteers, Chief + 26 men. 1 Hand dragon, Chamer Tanks. 50 gal cap'cy with 100' - 1 hose. One hand dragon H.H. Truck. 75' ladders. 1 hand dragon, hose reel with 500' 2 1/2" CRH hose, 1800' - 2 1/2" hose in reserve. 1 hand dragon hose cart with 650' 2 1/2" CRH hose.

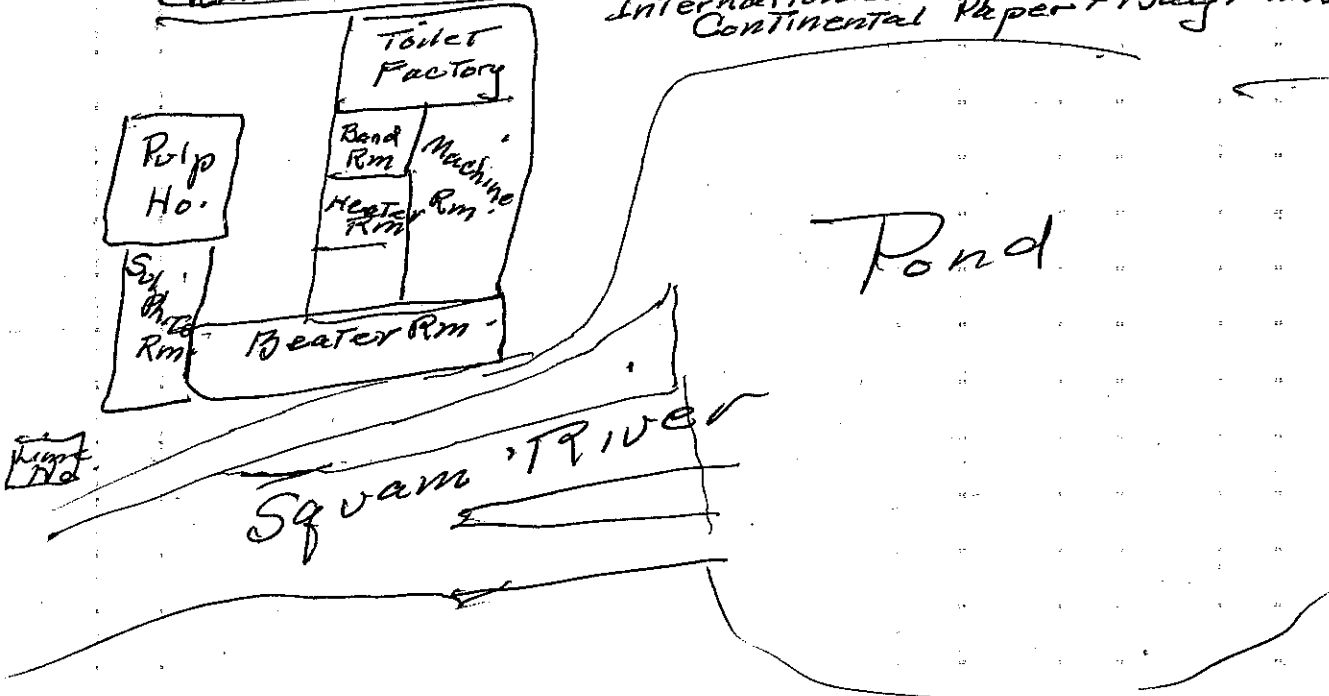
Garnswell fire alarm system 17 bates. Alarm by whistle at Paper mill, by bell on Baptist Church Tower. No fire limits.

Paving - Principal Sts. asphalt paved. Topography: slightly hilly. Public lights, electric.

No fire resistive roofing ordinance. Prohibiting wooden shingle roofs.

CUTTER OFFICE

International Paper Co.
Continental Paper & Bag Mills



July 1960 The Not-So-Gay Nineties
 In 1890's Katharine Waring Whipple
 Grandfather - lived a few feet of
 Montague St., Charleston, S.C.
 Uncles - Lucas, Arthur, Noble, & Eugene
 Aunt Kate

Her Mother's Family -

Mary Anne Bentham, dau. of Robert & Frances
 Caroline Mayrant Bentham m. to Thomas Geo.
 Simons, Jr. by Rev. Mr. Hanks, Min. of St. Paul's
 Church, Gadcliffborough Feb. 12, 1840.

Had 5 children, 3 sons, Robert Bentham, Thomas
 Granger III, Lucas, 2 dau. Frances Caroline (mother)
 and Katherine Anne.

Mother died at 30.

Gay Widower T. Grange Simons m. Eliza
 Noble, a brunette. Good step-mother

They had 4 sons Patrick Noble, Arthur &
 Julian, Edw. Alexander, Eugene.

Her Father's Family - lived near the Simons
 Dr. Edmund Waring m. Frelove Sophie Malbone
 dau. of Hon. Francis Malbone of Newport R.I. Wife
 d. at 36.

Thomas Waring m. Lydia Catharine Ball,
 youngest child of Martha Caroline Swinton Ball
 & John Ball. Had 12 children. Only 4 grew up.
 Lydia Catharine, Caroline Angelina & Susan.
 Waring, well off, informal, bookish.

T. Waring d. 1860

On Feb. 12, 1873 Frances Caroline Simons m.
 Thomas Malbone Waring. 7 children

Mary Ann, Leila, Chas. Bentham & young,
 Francis Malbone, Thomas Grange, Swinton Ball
 & Catharine Ball. (Katie)

Lived in Birmingham, Ala. Father ill a long
 time. Many hardships.

The Algonquin race held all the territory east of the Mississippi river and north of the lower boundary of Va. & Kentucky, except N. Y. & Pa. which were held by their enemies, the Iroquois.

Within the limits of the present state of N. H., the Algonquins were divided by the Mts. & the rivers into a dozen tribes. There were 6 tribes from south to north along the present line of railway in the center of the state. The Nashuas, in the Nashua valley; the Souhegan in the Souhegan valley; the Amoskeags, in and about Manchester; the Pennacooks about Concord, the Winnepesaukee around the lake and the Pemigewassetts at Hold. and Ply.

East of these tribes from south to north were seven others. The Squamscots about Exeter; the Piscataquakes about Portsmouth & Dover, the Newishawannocks in the valley of Salmon Falls; the Ossipees about the Great Pond & Mts. of that name. The Pequabets in the valley of the Saco, the Amariscoogins in the valley of the Androscoggin and the Cocumucks, the Coos Intervales.

For a hundred years after the visit to Winnepesaukee by white men & the marking of Endicott Rock, the middle part of N. H. remained unoccupied by white men.

About 25 yrs. after this expedition, the Indian War began in 1675 which continued at intervals for nearly a century. The Indian Trail lay between the French & Indian town of St. Francis, now Pierreville, on the St. Lawrence River and the English towns of Portsmouth, Dover, Exeter and Hampton.

St. Francis came down by land & water along the St. Francis River, across Lake Menepheemagog, through the thick forests to the Coast, down this highway to Baker's River, to the Penobscot, by the Squam Lake, along Winnie. to Alton Bay & thence across the country to the Coast.

Along this trail, the savages retreated after their attacks on the Coast towns, with their plunder and their captives. These captives were probably the first white persons who passed through Hold. The white men in following the Indian Trail to rescue the captives carried to St. Francis in Canada, became acquainted with the region around Squam Lakes & the Penobscot River.

162 My note - Father Mc Donough, who was the Catholic Priest there, for several years - about 1920 to 1924 or more. made an intensive study of the Indians of this Area. His notes were lost after his death, according to Mrs. Kieley, his housekeeper. He never sufficient proof to the N.H. Gov. so that they recorded that there was an Indian burial ground on the Union Bridge flat. Intervale - (coming from Ash. go to Union Bridge Road, take road near Chipping Mill, go across tracks, bear left, look for or ask where the Barn was or is, go to left of barn, go towards wooded area, about 100 yds. Go into wooded area, almost to bank of Penic. River. Try to go in Spring or early Summer. If you search carefully, you can find at least 10 roundish indentations (not deep) and one in center, in big circle (each dent about 20 in. across). Fred Moore showed this to Percy Brown & I about 1950 or '49. Percy Brown brought 2 experts later to "dig" (scrape) they were there less than half an hr. and felt it was not an Indian Burial Ground. However, Father Mc D. had dug there with 2 or 3 local men and found bones, scraps of baskets, arrow heads etc. When Hwy 93 was being built the Engineers called me to find out where this was as it was in State Highway Records that it must be preserved. Phil Eastman, Geo. Brown (who lived on Glen Cote Farm nearby) & Frank Harris all had dug there, too and found artifacts. Also supposedly an Indian Mound near present Arthur Cross House (up in back) Many arrow heads & pieces of pottery found near former Toll Bridge.

Union Bridge

The Union Bridge connecting the towns of Ash & Bridgewater after having done service since 1853, is to be replaced by \$1,200,000 steel riveted bridge. It is to be built by the United Constr. Co. of Albany, N.Y. The bridge is to be completed by July 1, calls for an 18 ft. Roadway and will be built on rollers to allow for contraction and expansion. The first bridge to span the Penic. was built in 1820 and during a freshet in the Spring of 1848 was carried down the river.

Dr. Samuel Wright who for 50 yrs. practiced medicine in Ash. was the last one to cross the bridge before it washed away. He had been to Bridgewater on a case and men tried to stop him but he had a very sick patient in Ash. and felt he must get across. One report said he was on horseback, another that he had a horse & carriage. He had barely reached the Ash. side when the structure went down with a crash. The wooden bridge was built in 1853. It had a planked floor.

Yarnton County Gazetteer P. 112 Hist. of Bristol P. 20 & 21

An Indian Village was located about one quarter mile below the section to contain Indian graves and on the river.

A band of Mohawks came on this Summer Village of Indians and killed many women & children as the Braves were off hunting. Some escaped by canoe across the river to Bridgewater and hid in a cave now known as Indian Cave. The children were quieted by drugging them with herbs. One Indian girl saw the river, was fired on but dove under water and hid behind a rock in the river but near the shore.

A battle took place when the braves returned and the Mohawks were driven off.

Women and children were buried in one grave and warriors in another (circular).

The Mohawks dead were buried on the Bridge water side.

The Baker River Fight from "Parables About the Weirs" by Edgar H. Wilson.

At the mouth of the Baker's River, in the Town of Ply., N. H., there was an Indian settlement at one time, as indicated by numerous Indian graves, boxes, gun barrels, stone mortars & pestles & other articles found there.

Here the local Indians were defeated in a hot fight by Capt. Baker and a small party, for whom the river is named. Tradition states that a friendly Indian accompanying the party of white men informed them that a big band of Indians were coming from Lake Winnipisaukee and that unless they departed immediately they would likely be destroyed. Thereupon they started down the Pemis Valley, not stopping until they reached the vicinity of Salisbury, below Franklin. Here, entirely exhausted, they encamped for the night, and here the Indian cunning asserted itself. The faithful Indian guide told the white men to each build 2 or more fires and use several sticks each to broil their meat with, or to burn the ends of the sticks as though they had been used for that purpose. The suggestion was adopted and the party got away as quickly as possible.

When the pursuing Indians reached the abandoned camp and counted the no. of fires & the numerous sticks they concluded that the white men were too many for them and abandoned the pursuit.

From the Personal Files of Percy S. Brown, Pres. of N. H. Archaeological Soc. & Indian Lore Expert.

Lieut. Thos. Baker and the Baker River Fight. Hist. of Ply. Vol. 1. P. 6 & 7 Note. It is clear from this record that the then Gov. could only account for 4 Indians killed and only 1 scalp produced.

P. 8. Penhallow's acct. is referred to as asserting that 8 Indians were killed "without the loss of a man."

P. 8 & 9 Note History seems to like to record that our gallant soldiers, usually the leader, shot it out with the leader or Chief of the Indians. The gallant white is grazed by the ball from the Indian's gun. The Indian is struck on the breast and jumps. How he jumps at Baker River the Chief only jumped 4 or 5 ft. before falling "instantly" dead.

Haldernon Town Records.

1873 Pet. for new Highway. Beg. at stake & stones on E. side
 Sept. of old Highway leading through School Dist. No. 9 near the
 dwelling house of Walter Lee & thence in a S. direction
 across land owned by Walter Lee, B.B. Willoughby,
 Luther Willoughby, Ambrose Hall, Geo. W. Mooney, Thomas
 B. Rogers & Jesse P. Curry to gate at N. end of old
 Highway near dwelling house of James Lowe in
 sd. Town & request you to lay out a Highway of
 suitable width on route above described.

Signed

S. S. Fitch Abram Cox R. H. Eastman Ambrose Hall
 Dan. Smith N. B. Whitten J. F. True Gilman M. Carr
 Levi S. Smith James Lowe S. D. Bennett Samuel B. Barry
 B. B. Willoughby J. E. Beede E. C. Bennett Timothy Marden
 Eben Howe

1873 Pet. for Highway beg. at stake near Owl Brook
 Sept. Bridge in Hold. near Wm. C. Curry's house thence
 in a S.W. direction to a stake set in ground
 near house of L. P. Benton or near Benton in Town
 of Ash.

1873 Pet. for Highway S. of Dwelling house of James Lowe
 in School Dist. No. 8 thence in a N. direction across
 land owned by James Lowe, Jesse P. Curry, Thos. B.
 Rogers, Nathan Sleeper, Nat'l Greenleaf, B. B. Willoughby
 Walter Lee & Joseph F. True to stake & stones in
 old highway at dwelling house of Jos. True in sd.
 Town.

1874 Boats first registered

1875 To see if Town will vote to raise a sum of money
 necessary to shingle & make other necessary repairs
 to that part of Covered Bridge in Dist. No. 2

Voted to raise \$300 to repair Covered Bridge.

Petition for Highway by School Dist. No. 8 was
 given to Circuit Court & signed. Many signers.

1876 To see what action the Town will take in
 taking the Lake Co.'s property in Town of Hold.

To see if town will vote to discontinue highway
 known as the Range Rd. leading from junction
 of road near NE corner of Jesse Moody Mudgett's
 land.

Voted Nat'l Calley agent to examine Covered Bridge
 of Hold. & Ply. to see if necessary to build arches under
 our part of sd. bridge. Voted \$350 if agent sees fit to
 apply money.

1877 Special Town Meeting about said highway. \$4000 for
 June damage & to build road. Stephen Ethridge, Agent.

1878 Pet. for Highway. (Commencing at James Lowe's gate)

Jan. 9. Beg. at Highway leading from True School House
 To Chas. R. Berrey's at Stake & Stones by land of Edmund
 C. Bennett's & running in a southerly direction To S. & S.
 on the Shore of Squam Lake at low water mark in sd.
 Town. Special Town Meeting about sd. highway June 1877
 \$4000 for damage & to build road Stephen Ethridge Agent

~~Added~~ ^{Hold} List of Volunteers enlisted prior 1862 165

Francis M. Hughes
W. F. Harris
Nathan T. Hackett
B. H. Heath
James O. Smith
Wm. W. Harriman
Hiram T. Small
Warren T. Martin
Thomas Peasley
Aquilla Peasley
Cyrus C. Plaisted
W. H. Tupper
Clark Plaisted
Al Plaisted
Sam'l Plaisted
Geo. Smith
Henry H. Smith

James D. Sanborn
Moses Torrell
Benj. F. Marston
Geo. W. Lovejoy
Joseph Lambert
Cyrill Lambert
Ambrose H. Mudgett
Wm. Clement
John Taylor
Thomas P. Cheney
Perron Cheney
Daniel Blake
Omer W. Cate
Leroy S. Heath
Benj. Gray
A. W. Heath
Geo. H. Hughes
Henry F. Keyes
W. F. Marston

Alpha P. Smith
Geo. B. Willoughby
Freeman Church
Chas. L. Bowen
John H. Thompson
James A. Baker
Jos. Appleyard
O. H. P. Craig
Byron Blackwith
Aaron Buzzell
Geo. W. Craig
Chas. A. Berry
Robert B. Piper
Aaron B. Cate
James E. Huskins
Freeman Cox
James R. Small
Tyler Heath

Volunteers furnished by Town of

Richard M. Delano
Chas. E. Chase
Nat'l Shackford
Alanson E. Cox
Samuel Gault
Henry F. Keyes
James Lee
Varranus Drew
Job Juncy
Daniel Lee
Chas. R. Berry
Jos. B. Tupper
Wm. B. Welch
Abram Cox
Daniel P. Cheney
Samuel H. Baker

Olaf L. Jewett
Wm. J. How
James S. Hentress
Hollis S. Blake
Sam'l T. Cheney
James S. Baker
Edw. L. Shepard
John F. Gault
Washington D. Baker
Olando W. Keyes
Frank L. Hughes
Miles McSwaney
Albert E. Smyth
John F. Lougee
Nat'l L. Greenleaf

Hold. in 1862 (47)
Willis H. Clark
Sylvester D. Howe
Wm. M. Clement
Geo. K. Hughes
Hiram S. Woodman
Calvin M. Andrews
Ambrose W. Mudgett
Samuel B. Berry
Charles Himes
John M. Davison
Geo. M. Annable
Hiram Harris
Osmond T. Baker
Geo. W. Andrews

The following is a list of drafted men in 1863
accepted and put in substitutes.

Simcox D. Fifield
Chas. C. Beatty
Chas. Greenleaf
Stephen M. Hussey
Chas. A. Carr
Richard Shepard
Oscar A. Plaisted
Joseph H. Shepard
Chas. H. Cummings

Stephen Blake
Willis H. Calley
Osmond T. Baker
Geo. W. Andrews
Daniel S. Mooney
Hiram B. Harris
Nat'l L. Greenleaf
Henry H. Piper
Allen B. Shepard

John B. Smith
Luther B. Sanborn
Moody C. Mudgett
Warren Hanson
Henry H. Cox
Edwin B. Currier
Joseph P. Clark
Levi S. Berry
Geo. Hodgdon

In 1863 - 24 Volunteers

Peter Smith
Holland Thompson
John Lynch
Theodore F. Carlton
Chas. Myers
Joseph Johnson
Omar W. Cate

Henry Melville
Joseph D. Hoxley
Wm. Smith
John Harris
John Lawley
John Spences
Wm. H. Welch
Russell Tyler
Samuel Dustin

Aaron Buzzell
James O. Smith
Cyril Lambert
Frank N. Flanders
Shadew A. Tobine
Freeman Cox
Sydney B. Higgins
Albert X. Murphy

1878
P. 591

1st Vote on new highway around the Shepard Hill.

1878 Petition for new highway —

Req. at a stake set in highway leading from Square Bridge so called to Centre Harbor Village 24 ft. southerly of the S.W. Corner of Benj. Piper's Barn & thence in a westerly direction to a stake set in sd highway 6 ft southerly of SE corner of Geo. L. Shepard's Garden Wall in sd. Town.

2 pages of signers.

Ira Coffin farm owned by Emily Balch.

2nd Pet. for Highway around Shepard Hill

1879 Petitioned 3 times.

Oct. 2 Description of Highway P. 638.

Land damages.

Nov. Geo. W. Shepard \$40 John S. Perkins \$50
1879. Chas. R. Cox \$10 Nancy Shepard \$120

Division of Fence —

1880 This agreement between Ben F. Pease & Enoch Cousin
P. 664

1881 To the Supreme Court - Grafton S.S. Eastern
Judicial District

The Town of Campton complains against Towns. of Ply. & Hold. & says that at the May 1866 Term of Supreme Judicial Court in matter of petition of Joseph Holmes & others for a new highway in said Campton to commence at a point at or near center of highway leading from Ply. to Campton on westerly side of Pemis. —
Expense of Highway to be \$5500 aside from land damages. Town of Campton felt it would be excessively burdened.
Representatives from Ply. & Ash. failed to appear at meeting so warned - felt that Ply. should pay \$2100 & Hold. \$1400.
In the year 1868, the town of Campton built said new highway at a great expense - to wit \$5500 & Ply. & Hold. contributed thereto the sums they required as aforesaid that a substantial part of the expense of bldg. said new highway was the erection of a Bridge over the Pemis. at a point near Livermore Falls, that the bridge then erected was made of wood & heretofore to wit, on the 20th day of May 1884, became decayed, insufficient & out of repair, inasmuch that it became necessary to rebuild it and to render it suitable for the travel having occasion to pass over it that whereupon the sd Town of Campton did rebuild sd. Bridge of Iron & repair sd. highway at great expense to wit the sum of \$7100 & sd expense of rebldg. said Bridge & repairing highway is & will be excessively burdensome to sd Town of Campton & Ply. & Hold. are greatly benefited by sd. bridge & highway & ought & are legally bound to contribute towards

167
said expenses & maintenance of sd highway & bridge, hereafter, that prior to rebuilding said bridge & repairing said Towns. of Ply. & Hold. were requested by sd Town of Campton, prays that sd Towns of Ply. & Hold. may each be ordered to pay a portion of the expenses of rebuilding sd bridge & repairing sd. highway as aforesaid & hereafter keeping sd highway as aforesaid in repair & for such other relief as may be just.

The Town of Campton By its Attorneys,
Chase & Streeter.

Rec'd. Oct. 16, 1885 & recorded.

Warned to meet at Blairs' House in Campton
Feb. 16, 1886

1886 First Time voted to raise \$25 for decoration of Soldiers' Graves (to be laid out under direction of Penniman Post No. 42.)

1886 Per. for Highway. beg. at Stake & Stones on S. side of Highway leading from Sandwich Centre to Ash, on P. 174, at little hill east of Beatty Hill so called, thence following around sd. Beatty Hill to stake and stones at or near the westerly side of sd Beatty Hill & they therefore request you to lay out a highway of suitable width on the route above described.

1886 Voted to sell all old reports of Law Cases which are not bound which are in Town Clerk's Chest.

P. 211 A. M. Homans, purchaser of Livermore Falls Mill & Machinery to be exempt from taxes for 10 yrs.

Robert B. Piper, Newman B. Crowell, Greenough Smith
First Fish & Game wardens.

Hold. 1887 B. F. Robinson of Ash on Dec. 30, 1886 - traveling with a 2 horse team & a load of hay on highway near May 26 True School near E. C. Bennett's - my sled, load of hay partially capsized by reason of want of repair of sd. highway at that point - he was thrown violently from load of hay upon ice & whiplash trees of my sled, whereby I sustained a double hernia & serious injury to my back, spine & kidneys causing me great pain & interruption to my work & great expense for medical treatment & nursing & permanently disqualifying me for the performance of any but the very lightest manual labor for which injuries received as aforesaid, I demand of sd Town of Hold., the sum of \$3000 damages. B. F. Robinson

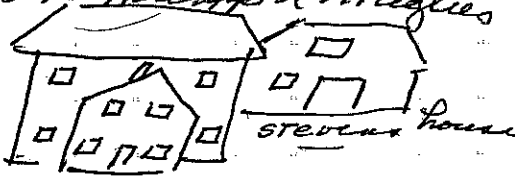
1888 Art. 10 To see if Town will vote to authorize Selectmen to sell School House & lot on Shepard Hill.

Art. 10 To see if town will vote to discontinue highway commencing at a stone marked with an X beside the road leading from School House in Dist. No. 9 to the house formerly owned by Chas. R. Berry thence S to shore of Squam Lake.

B & Mills lived at Seven Pines. Frank Cox lived there before him. House burned.

Frank Huckins owned these - later Reginald Huckins.
Must have been taken 1860 - 1870

1. View of Main St.

- Ora Brown's Store (now loco Motive) had a porch in front and a rail for hitching post. Large ell & stables, 2 chimneys.
2. Sue Deane's house (where present Am. Legion is now) Large house with ell. Front looked as if it had clapboards. Large garden to left, extended to street. Had fence around the property. Included place where Kimball Block is.
3. Ab. Guyotte's (Mrs. Jordan's) looked about the same.
4. Gracey's photography shop where Bank is now. Long, low bot-car style, had 3 windows on side, door in front.
5. Calley's much the same. No side porch. Fence around their land. Barn in back.
6. A sign post near Main St. corner and a definite road where River St. is now.
- Mr. Huckins said John Shepard ran Ora Brown's store and lived in Sue Deane house. Then Frank L. Hughes. Hughes & Huckins dissolved in 1887. Frank L. Hughes alone. Then Ora Brown.
- Mr. Briggs m. Ruth Gordon
- 
7. M. Merrill's Block about the same. Steps from sidewalk to basement. A store in 1 end, blacksmith shop in other. Watering trough near site of Brooks Block.
8. Town weighing scales near present Cumberland Farms.
9. Hotel looked much the same but ell had not been built. no side porch. Large front porch, 4 columns.
10. Vestry bldg. and Baptist Church about the same.
11. Lillian Young's house large square house. Could not see ell & no sun porch.
12. 2 1/2 story School house in back of Lillian's on site of present Ken. Forbes. Had belfry for school bell. (Later moved to River St. Harlock House.) Fence around Lillian's house. Much cruder fence around site of present Masonic Block - many bushes but no trees.
13. Epis. parsonage about same. No barn. Mr. Huckins said he helped to build the barn. A fence near side of parsonage included area where Dugan's store is now & over to Weissberg's. No gate in sight except in front of Weissberg's.
14. Land where I lived sloped down to Ellen Henders. Couldn't see her house.
15. Weissberg's front part looked about the size of Goone. Orient's. Door in center, window on each side & 2 windows upstairs. A little porch near front door. Large ell, my old house directly in back of little house. See sketch. Barn about same as now.
16. Epis. Church the same. No Parish house yet.
17. Sue Ernst's house quite small - no front part as now. Barn (now double tenement) 1 1/2 story house. No front porch & no ell. Couldn't see a barn.
18. Jean Ober's house a small 1 1/2 story house.
19. Sam Dowd's house about the same. Mrs. Scribner's now the library a story & a half low house.
20. Dr. Bricker's not yet built. Platt's & Cheney house the same.
21. Grist Mill about the same. Thompson Shoe Shop (Luff's) about same. Town Garage was a Hosiery Mill run by relative of Mr. Huckins & later by Mr. Applebee.

Power for Hairy Mill furnished by a few stocks under the bldg. 171

Power for Thompson Shoe Shop furn. by long shaft that ran under Bridge to Dam.

Thompson Bros. failed. Mr. Huskins' grandfather and many others lost money.

Nadage Pease told me that Mrs. Jim Ford Huskins told her that the carpenters were bldg. the Thompson House (Am Legion) & had just laid granite sills for windows on 2nd floor on day Jim Ford was born (1840).

Levi Clough had charge of bldg. Epis Church.

A Mr. Gordon lived at Epis. parsonage very early. Living there when Frank was a boy. Had dau. Ruth who m. a Mr. Briggs & moved away.

Mr. Huskins - Leather Board was made out of straw & scraps of leather ground & reduced to pulp in a Beater, then run on a felt and over huge rolls to roll them to desired thickness. Last roll had a deep slit. When right thickness, they took a Brad Awl & cut it into sheets along the slit, laid it on boards & put it in a Dry house in Winter. In Summer, laid it in fields on Thompson St. Carr Ave. Wash. St. & in back of Catholic Church to dry. Then because it often was warped, took it in & steamed it & rolled it flat.

Used for soles of shoes. Straw Board about the same not very satisfactory for soles as peeled off in layers when wet or it curled up.

Rogers Family (from John Ernests Bible)

Enoch Rogers b. Nov. 8, 1750 d. Jan. 13, 1836

Lydia Rogers b. Apr. 12, 1751 d. Mar. 6, 1845

Stephen Rogers b. Nov. 10, 1771 d. Aug. 18, 1840

Eunice Rogers July 29, 1773 d. Sept. 4, 1774

Eunice D. Rogers b. Aug. 6, 1775 d. Oct. 10, 1833

Lydia Rogers b. Aug. 14, 1777 d. Aug. 19, 1825

Susanna b. Nov. 7, 1779 d. Oct. 15, 1852

Joshua Rogers Jan. 6, 1782 d. Nov. 6, 1860

Elizabeth Rogers b. Aug. 17, 1784 d. Oct. 8, 1863

Edward b. Jan. 31, 1787

Enoch Rogers b. May 5, 1789 d. Apr. 4, 1864

Charles Rogers b. July 19, 1793 d. Jan. 13, 1868 d. July 15, 1874

Charles Rogers m. Mary L. Gordon, b. July 9, 1801 at Pittsfield m. Oct. 25, 1827 at Meredith by Elder Fogg.

Dryphena French b. Sept. 27, 1822 at Salisbury m. Charles

Rogers July 25, 1847 at Wilmet. She d. Feb. 1, 1863 at Ply.

Children:

Gardner Freeman Rogers b. Sept. 7, 1828 at Hold.

Harriet Ann b. July 26, 1834 at Hold. m. Henry.

Mitchel at Hold. Sept. 4 1855 by Elder Dinney.

Caroline G. b. Jan. 3, 1837 at Hold. m. Harvey m.

Rogers at Ply. Dec. 25, 1855 by Elder Stute.

Harvey d. Dec. 17, 1909

Caroline d. July 6, 1909

Charles Francis Rogers b. June 6, 1849 at Ply. d. June 11, 1863 at Ply.

Mrs. La Fol said her grandparents lived beyond Owl Brook Cemetery & are buried in that cemetery. Two Rogers houses. Both burned.

Chas. Rogers moved to Lower Intervale. Cellar hole was triangle.

Enoch Rogers, her father's uncle lived on Pleasant St. Geo Rogers a cousin to her father ran Carter & Rogers Mill in Ash.

Alice Nichol's mother, Eliza Rogers Fuller, a sister to her grandfather lived at Bridgewater St.

Judah Plaisted dau. of Sam'l & Margara Plaisted
b. New Hampton 8-23-1782.

Stephen Plaisted b. 9-19-1784

Ricker " 1-3-1787

Joseph " 3-3-1789

Gally " 8-3-1791

Handale " 8-22-1793

Sam. Jr. 7-24-1795

Wm. 5-30-1797

Polly 6-8-1799

1950 Dana Meeting House by Raymond C. Smith

Church formed - Congregational - 1780. In 1789 first church edifice begun. This is present Town House and has not been used as a church since 1820. 1799 Town hired Rev. Solomon Hubbard to preach six Sabbaths on probation.

1780 Elder Benj. Randall, followers founded the first Free Will Baptist Church on New Durham Ridge & they spread like wildfire. In 1808 more than 100 churches.

1798, Rev. Wetherox Young of Canterbury came, held revivals in homes & school houses. Rev. Solomon Rollins at Meredith Hill; a little later Rev. Simon Pottle helped to build Oak Hill Meeting House just over town line. 1800 Elder Young org. Church with 64 members at home of Capt. Peter Hanaford. Among converts were Dr. Simeon Dana, Rev. Samuel Thompson, & Rev. Thomas Perkins. Also Josiah Magoon, Abraham Drake, Simeon Dana as messengers.

1800 at Town Meeting voted to settle Rev. Solomon Hubbard as regular minister.

Before Meeting House built, services held at Capt. Hanaford's, Jeremiah Marston's & Abraham Drake's.

1802 Jeremiah Marston gave land. He was pd. \$10 & building started. First used Dec. 1802.

Dec. 1802 Brothers James Hutchins & Nath'l Perkins as Deacons.

1810 Completed Meeting House & sold pews at auction. Stephen S. Magoon finished interior & made pews for \$300. He was a cabinet maker. Made furniture.

1804 first Bridgewater Church formed, 1808 second, New Hampton Church or Fisk Church org. & 1810, Meredith Ctr. Church.

Held org. 1818 under Dr. Dana.

Elder Magoon b. Kingston 1758, was in Rev. & at Fort Mifflin. Came to New Hampton 1793, purchased the Ralph Hutchins farm.

Dr. Dana b. 1776 at Lebanon, went to Westmouth. Came here at 22. D. 1853. Built Dana home. Had candle in hall window.

1888 Dr. A. J. Gordon of Boston & Gordon College helped repair Church. Major repairs in 1934.

Once known as New Hampton Center.
Capt. Peter Hanaford cleared farms on Hanaford Hill, now the
Geo. E. Huskins & Albert B. Smith farms. Was a tailor, was
in Rev. fought at Bennington & Stillwater under Gen. Stark.
Bought first land 1784, tract of 100 acres for 300 Spanish
milled Dollars. Had 2 daughters. Had great energy
& determination, cleared land by day, burned logs
at night & harvested by moonlight.

His son Benj. Magoon, had farm on Straits Rd. now
Kenneth Abels. Had a large family. Had a shingle mill
on brook. Another son, David d. Young, left 10 children.
His widow Nancy lived at Albert Smith farm.

Daniel T. Smith lived on Straits Rd. then at Albert
Smith's, left it to nephew Albert B. Smith, Jr. now
owned by Albert Smith, Jr.

Winthrop Y. Hanaford, grandson of Peter had farm
where George Huskins now lived. D. ae 92. His son
Rockwood Young succeeded him. Farm purchased over
40 yrs. ago (around 1900) Hanaford Family Cemetery
located on Albert Smith farm.

Beyond Cemetery is "Guardside" - Ralph Huskins -
Settled by Josiah Magoon in 1783. Bought first 30
acres from his father-in-law Stephen Sleeper for 25
pounds & shillings & 9 pence. Sleeper (from Poplin)
now Freeman, once owned 500 acres of land here.

Josiah Magoon a Rev. vet. Had 8 sons & 1 dau. Had
a mill on Magoon Brook.

There were 2 houses between Magoons & Pte 3R
Owned by Bennett & Ingalls families.

Another Hanaford house between Albert Smith
& School house

Hanaford School house 2nd bldg. there. The
first was south of Dana Meeting house.

Meeting house built in 1800.

Across from Dana Meeting House is the
Raymond C. Smith's house. First bldgs. were higher
up the hill. Present house built by Capt. Jeremiah
Sanborn.

In early 1800's Capt. Peter Hanaford bought farm
gave half to daughter Nancy Hanaford Magoon & sold
other half to her husband, Stephen S. Magoon. He
was a carpenter & cabinet maker.

Stephen S. Magoon had a woodworking shop
& store. Kept students. Among them Arthur Edw.
St. Log, Levermore, sons of Judge Lev.

Squire Magoon sold farm & bought place near
Old Institution. Then Daniel & Calvin Huskins
lived there & had a blacksmith shop. Later
moved to Ash.

Gordon Farm once the Jeremiah Marston farm.
Now owned by Edwin Huskins. J. Marston one of
earliest in town. Was a lumberman & agent for English
Crown in Colonial days. Delegated to select tallest &
best of grand white pines for masts for Eng. Fleet. Logs then
hailed by oxen to Penikese, driven down river to the
Merimack to ship yards at Newburyport, Mass.

Early Town Meetings held in his barn. Widely
field known as Parade field. Used by militia.

After death of J. M. farm owned by James Gordon
son of Zebulon Gordon who first settled on
Huckleberry Road. Then Benj. Smith Gordon, Curtis
A. Gordon & Louis A. Gordon.

The house was burned in 1923 & farm purchased
by John Marsh. Later sold to Edwin Huskins.

174 Down the lane to west of the Marston place, was a small farm - a Wiggins who lost family in some tragedy, came to spend rest of life here. Next 2 farms belonged to Nathl Drake & Nathl Jr. & Abraham Drake & Abraham Jr. all successful farmers. Later known as Leslie B. Smith. John Parker Smith bought it in 1850's then Frank B. Smith, then Leslie B. Smith. John Parker a descendant of "Shaving" John Smith who lived on Beech Hill.

Clem. Beard farm, was Nathl Drake place. Stayed in Drake family until death of Mr. & Mrs. Joseph S. Drake. Then Merrill Beard had it. Drakes were personal friends of Col. Jonathan Moulton, orig. prop. of Town. Gave tract of land to Thomas Drake & Jeremiah Marston.

At top of hill is Dr. Simeon Dana Place - now Mrs. Ziba Smith's. Dr. Dana d. in 1853. Now owned by Smith's.

Beyond Dana place, was once a sizable farm of Joseph Young. Later Planted. Bldg. gone. Sharp turn to right to Little Hollow down

steep Freeman's Hill to Frank E. & Leonard O. Huckins. Was Ruben Magor's. Next owned by Rufus Prescott, relatives of the Dow & Harper families. Later came Orrin & Samuel Plasted who sold to Edwin M. Huckins.

High hill in back of L. Huckins - Millerites in 1840's thought world was coming to an end. gathered there to await end. Had not planted crops so had to live on neighbor's supplies.

At end of Huckins' road is farm founded by Deacon John Huckins. Now Rehe. Heards.

Near crest of hill between L. Huckins' & Beards was Jacob Drake's.

Deacon James Huckins settled on farm owned by Mrs. Lambless.

Coming from L. Huckins toward Hanaford School were 2 more farms - Jonathan Dow, son in law of Capt. Peter Hanaford. Then Luther Huckins & lastly John Carliss family.

At foot of hill was Philip Smith's who moved to Center Harbor. Daniel M. Smith lived there then George B. Gordon. Bldg. moved to Henry Benton's in n. part of town and barn added to Geo. Huckins' place.

Just a few steps off road between Geo. Gordon place & School house is old baptizing pool in brook where baptismal services held.

John Marsh (Moulton's) farm in continuous ownership in same family. Benj. Smith a Rev. soldier came from Hampton in 1777 with 2 bro. & built log cabin behind present house.

Benj. lived with Jer. Moulton while building his house.

Samuel P. Smith, son of Benj. lived there next. 1 dau. M. Kendrick Smith & Eliza M. John Parker Smith Kendrick's dau. M. Albert L. Smith - parents of Mrs. Alice Marsh. Once 2 houses there.

On Huckleberry road, only 1 house. But once several farms. Putnugs, Websters, Gordons, Shaws

" Robinson (Callig)

Ashland Cemeteries and those near Ashland 175

Dixon Hill (near new Camp Grounds at Top. Enclosed by Stone wall)

Smith, Leavitt d. Mar. 5, 1866 ae 22 y.

" , Hannah, wife of Leavitt Smith d. Feb. 2, 1851

Amanda, dau. of Leavitt and Hannah Smith d. June 20, 1836

ae 5 yrs. 6 mo. 3 or 4 field stones

(This family lived at Dixon house but possibly another family built the house. About 1920, I visited that cemetery. It is good-sized. There were several other stones - at least 4 or 5 were of slate. Two were children. One stated — Indian a member of tribe that attacked and killed ? of the — family. Was captured and made a slave. Became an honored member of the family. Reportedly, the field boys (last family to live in the Dixon house) broke several stones.)

Cemetery on Other Side of Dixon Hill - Towards Plaisted School. (The Dixon Road once continued on over the hill)

Smith, Ephraim H. April 9, 1800, ¹⁷⁹⁶ March 26, 1884

Almira, wife Feb. 9, 1798 Apr. 13, 1884

Olive E., wife of Jonathan J. Smith ^{OCT. 27, 1839} Mar. 13, 1877

Children of J. J. & Olive E. Smith

Winifred J. b. July 27, 1860 d. July 5, 1865

Maude A. b. Aug. 17, 1871 d. May 4, 1874

Fredie W. b. Aug. 2, 1875 d. Aug. 11, 1875

John D. Smith b. 1839 d. 1895

Melinda K., wife b. July 19, 1838 d. Aug. 27, 1894

Merritt, George A. b. May 6, 1850 d. Apr. 22, 1870

3 field stones

(The area that now includes Sharps, Blues, E. Verrill's, Schofield's, Provoet, Connell, the Plaisted School on to Dixon Hill is in New Hampton. In the early 1830's there was a blacksmith shop and a store in the field in front of Schofield's. Several of the residents were Smith's - probably many related. There are 3 Smith cemeteries within this area - the above 2 and the lovely one near Sharps. Since the village of Ashland was more accessible than New Hampton, the residents petitioned the State to be annexed to Ashland. Failing this, they petitioned to have that area set off as a separate town - Smithville or Smith Town. This failed too.)

Same Cemetery

Smith Jonathan R. d. June 11, 1849 ae 82

Mary, wife d. May 29, 1852 ae 86

a stone marked E. H. S.

Smith, Alonzo W. d. Mar. 5, 1901 ae 71 y. 3 m. 5 d.

176

Grace E., only child of Sarah E. and Alonzo W. Smith d. Aug. 3, 1867 ae 84. 9 m. 9 d.

Unmarked grave between Alonzo and Grace (possibly Sarah E.)

Cemetery at Sam. Holmes' farm (now Miss Bessora's) beyond her house, across brook, on a knoll.

Sawyer, James d. Oct. 28, 1835 ae 82

Several other unmarked graves.

Cemetery at Marge Farmer's (near H. Verrills)
Sawyer, A.R.S. Andrew W. Sawyer d. 1830 ae 50 y.
Soldier of American Rev. 1775 - a marker.

Sawyer, Daniel d. 1811 ae 65 y. 11 m. 5 d. Mar. 5, 1744
son of Humphrey & Hannah Sawyer b. Mar. 5, 1744
Sawyer, Martha d. 1823 (or 33) ae 90 y. 10 m. 11 d.

Cemetery between Babbitts (Sharps) and Hubbell's (Blues)
Smith large white center stone:

Obadiah Smith 1784-1841 wives of David
Mary Haynes + Manilla Hebard, his wives
1784-1818 1795-1879

David Smith 1784-1841

Stephen B. Smith

David H., wives Mary and Martha
Small stones with initials M.S. M.S. D.H.S.
G.S. S.E.S. M.H.S.
D.S. J.B.S.

Stephen Smith 1761 (or 81) 1834

Mary Bacon, wife

Their children { Mary
Anna
Sally
Joseph B.

(Inf. from Bristol Hist. Obediah Smith, a prominent man and extensive trader in Astland, the son of, Stephen Smith who served in Rev. as a private in Capt. Benj. Whittier's Co. Enlisted from July 6 To Oct. 24, 1870 at West Point, N.Y. Obediah b. May 21, 1787. He m. Nov. 14, 1814 Mary Mooney who was b. 1792 & d. Dec. 28, 1815. He m. 2nd Aug. 30, 1820 Eliza Moody, the mother of Mrs. Calley.

Cemetery at. Isaac Hickey's on Winona 177
Rd.

Plaisted, Drosilla, wife of Philander Metcalf
d. 1874 ae 67y.

Metcalf, Philander d. Oct. 1856 ae 52y.

Whitcomb, Horace d. Aug. 2, 1879 ae 39y.

his P., wife of Hester Whitcomb
d. 1885 ae 70y. 4m.

Plaisted, Nathan, son of Wm. & Nancy Plaisted
b. 1813 d. Jan. 1834

"Mother", Mary wife of W.S. Plaisted
d. Jan. 21, 1892 ae 67y.

Cora, dau. of W.S. & M.A. Plaisted
d. Jan. 17, 1883 ae 20

Shaw, David d. 1861 ae 82

Shaw, David d. 1871 ae 91

Smith, Nancy M. dau. of L.H. & Ann M. Smith
d. Jan. 16, 1855 ae 3y. 9d.

Crane Our baby, son of M.H. & G.A. Crane
d. Feb. 9, 1880 ae 7wks.

Cemetery at Fred Avery's (now Piper's)

McLeod, Isadore d. 1893 ae 36y. 9m.

Christianna, Infant dau. of McLeod's d. 1853

Fogg, Emily d. 1894 ae 87
another unmarked grave.

Cemetery on Winona Rd.

Clark, Julia E., w. of James O. Clark d. 1888 ae 39

Wilkinson, Jenette, dau. of B. & C.P. Wilkinson
d. Apr. 7, 1836 ae 11y.

"Sumner" "Henry"

Huckins T. P. S. d. 1897 ae 72

Susan, wife d. Aug. 1903 ae 72

Huckins, Victor May 17, 1870 Dec. 31, 1943

Lizzie M. wife d. 1920 ae 50

Lucy A., wife d. Apr. 13, 1943 ae 76

Millie, dau. of V.L. & L.M. Huckins d. 1900 ae 11m.

Flossie, dau. of V.L. & L.M. Huckins
d. 1894 ae 4m.

Buxton, Martha, wife of Daniel Buxton
d. 1857 ae 60

Janes or Jones, Elmira, wife of Himes Jones
d. 1876 ae 20

Cross

Sylvester d. 1908 ae 92

Clarissa, wife d. 1878 ae 54

Clarissa Mandana Cross d. 1897 ae 42

Brown

John d. 1874 ae 69 (b. 1805)

Eliza, wife d. 1855 ae 51 (b. 1801)

Doritha, wife d. 1885 ae 52y (b. 1833)

Cross

Simeon b. Methuen, Mass d. 1837 ae 93y.

Abigail, wife d. 1834 ae 87

Abijah, son d. 1837 ae 47

Sarah, wife d. 1872 ae 81

Craig

Widow Mary d. Nov. 8, 1808 d. 1883 ae 75

Bailey

John d. 1836 ae 48

Maria Haynes d. 1847 ae 34

Wiggin

Hannah, wife of Nathan Wiggin d. 1834 ae 34

Fellows

Hezekiah d. 1843 ae 90

Abel

Josephine G., wife of Wm. Abel d. 1869 ae 25

Lavinia, wife of Wm. Abel d. 1870 ae 23

Brown

Judith, wife of James Brown d. 1883 ae 76

Jewett

Mary L., wife of J. M. Jewett d. 1860 ae 34

FarwellJeria b. 1812 d. 1890 G. A. R.Barrett

Isaac d. 1863 ae 40

Emory d. 1862 ae 33

Martha K., wife d. 1902 ae 74

Ferrin

David d. 1886 ae 84

Abigail d. 1875 ae 74

Elisha d. 1876 ae 45

Alice, dau. of E. B. & Isabella Ferrin

d. 1866 ae 8 m.

Cross

Mary Nancy, wife of Jacob Woodman

d. 1886 ae 33

Mason

Angelina, wife of Daniel Mason, dau. of W. B. Webster

Webster

d. 1847 ae 40

Browne

Nester, dau. of Geo & Emily Webster Browne

b. 1895 d. 1944

Meade

Jane, wife of Peter Meade d. 1837 ae 67

Peter Meade (or Moore) d. 1839 ae 47

Spiller

Nathan 1788-1858

Elizabeth Spiller 1793-1864

Ladd

Theophilus Ladd d. 1862 ae 81

Brown

Hannah d. 1862 ae 54

Henry d. 1834 ae 69

Lovely, wife d. 1866 ae 88

James Brown, "Father" d. 1898 ae 92


Sawyer, Daniel d. 1858 ae 58y 11m.
 Eleanor, wife d. 1870 ae 72
Webster, Humphrey d. 1838 ae 74
Pingrey, Elizabeth d. 1843 ae 74
 Widow of Wm. Pingrey & Humphrey Webster
Pingrey, John b. 1782 d. 1802
Webster, Walter Raleigh d. 1849 ae 63
 Betsey Pingree, wife d. 1869 ae 82
Webster, Wm. Pingrey d. 1844 ae 27
Hall, Philander d. 1856 ae 45
Webster, Louisa b. 1823 d. 1910 wife

Cemetery at Owl Brook

Shaw Moses d. 1852 ae 71
 Mary, wife d. 1882 ae 82
 Roswell Shaw d. Dec. 23, 1847 ae 18
 Drusilla, dau. of Moses & Sally Shaw d. 1834 ae 17
 Mrs. Sally Shaw, wife of Moses d. 1835 ae 38
Williams, Anna, wife of Thomas Williams d. 1848 ae 68
Eastman, Susan, dau. of Thomas & Sarah Eastman
 d. 1835 ae 74.
 Clementine G., dau. of T. & S. Eastman d. 1842 ae 16
 John Eastman d. 1852, ae 21
 son of Thomas & Sarah
 Thomas Eastman d. 1858 ae 66
 Sarah, wife of Thomas d. 1861 ae 66
 Charles H., son of Charles & Priscilla Eastman
 d. 1849 ae 14.

Rogers Enoch d. June 19, 1836 ae 85 (b. 1751)
 Lydia, wife d. 1845 ae 93y. 10m.
 Lydia S. dau. of Enoch & Lydia d. 1833 ae 58
 Mary, wife of Charles Rogers d. 1844 ae 43
 Gilman, son of Edw. & Betsey Rogers d. 1844 ae 19
 Edward d. Sept. 13, 1868 ae 81
 Betsey, wife d. Feb. 4, 1852 ae 64y. 6m.
Eastman, Charles H., son of Charles & Priscilla d. 1849 ae 14
French, Mrs Dorothy, wife of Hiram French, Esq.
 d. Dec. 6, 1839 ae 40y 3m. 13d.
 Arvilla, dau. of H. & D. French, Esq.
 d. Apr. 19, 1839 ae 17y 10m. 18d. 35
81
54
Hackett, Rev. Samuel b. Feb. 15, 1781 d. Feb. 3, 1835
 Nabby (real name Abigail) wife of Rev. S. b. Apr. 17, 1785
 Samuel Hackett d. Nov. 10, 1842 ae 19y 3m. 26d.

180 Cemetery on Church Hill (off 175)



Cox Mrs. Catharine, wife of Capt. James Cox
d. June 23, 1824 in 64th year of her age.

Clark Sarah, dau. of John & Jane Clark
d. Apr. 2, 1810 aged 6 years.

Shepard, Esther, wife of Capt. Joseph Shepard
who d. in 84th yr. Feb. 16, 1830.

Shepard, Louisa 1816-1903 (last burial)
Several field stones.

Cemetery on old Mountain Road, leading from
Chas. Parker Howe's To Burleigh Farm, Holderness
Mooney, Wm. G. d. Mar. 8, 1838 ae 56 yrs. "Gone To rest."
Sally, wife of Wm. G. d. Jan. 25, 1862 ae 82 y 6 m.

Mooney, Wm. Hermon, son & only child of Geo. W. & Mary C.
Mooney d. Mar. 8, 1845 ae 1 y 7 m 20 d.

Mooney Wm. G. d. Mar. 8, 1838 ae 56
"We weep to see thee die
We mourn thy absence yet
We hope to meet thee in the sky
And all our Tears forget."

Merrill, Mr. Joseph d. June 10, 1842 ae 71
Hannah, his wife d. Apr. 24, 1843 ae 67
Joshua Merrill d. Mar. 9, 1870 ae 64
Joanna, his wife d. Dec. 13, 1855 ae 56

Merrill, Joseph, Jr. d. Sept. 20, 1843 ae 30
"not lost but gone before."
Charlotte, dau. of Joseph Jr. & E. A. Merrill
d. Feb. 8, 1843 ae 8 mos.

Stone, Elizabeth, wife of John Stone
d. Nov. 5, 1854 ae 54

Prescott Capt. Parker d. Dec. 5, 1849 ae 82

Prescott, Joshua d. June 18, 1826 ae 57 y.

Mary, wife of Joshua d. Nov. 25, 1843 ae 81 y 8 m. 10 d.

Nathaniel Prescott d. May 23, 1846 ae 29 y.

Prescott Greenlief C. d. Dec. 18, 1877 ae 77

Rhoda, wife of Eben. Howe and widow of late
Greenlief C. Prescott d. June 15, 1896 ae 80 y.

Emeline L., wife of J. C. Prescott d. June 28, 1855 ae 29

Prescott, Herman Lewis, son of Parker B. & Naomi E.

Prescott d. Oct. 13, 1847 ae 6 y 1 m. 3 d.

Zelma Sarah, dau. of Parker B. & Naomi Prescott
d. Oct. 30, 1847 ae 2 y 2 m. 3 d.

Abbott, Darius d. May 18, 1875 ae 72y.

181

"Passing stranger, call this not a place
Of fear and gloom.
I love to linger near this spot.
It is my father's Tomb."

Abbott, Betsey, wife of Darius

d. Dec. 22, 1845 ae 41y 7m. 2d.

Cemetery on old Bridgewater Road (Hammond Hill Rd.) One large boulder, engraved:

McCutcheon A Revolutionary Soldier
In Col. John Stark's Regiment
Frederick McCutcheon
Born in Barrington 1751
Died in Bridgewater 1844

Cemetery in Bridgewater near Bristol Town line
Abel, William H. b. Jan. 19, 1831 d. May 8, 1882
(Large white center stone with Masonic Insignia)

Abel, Nancy H. b. Sept. 30, 1831 d. Mar. 20, 1896

Bean, Simeon G. d. Oct. 19, 1874 ae 77y 8m.

Bean, Mary, wife of Simeon G. d. Oct. 30, 1882
ae 78y 9m.

Perry (baby) "We miss thee" 1yr 10m.
Abel, Simeon P., son of Wm. H. & Nancy H. Abel
d. Sept. 13, 1877

Bean, Elisha d. Jan. 20, 1853 ae 80

Polly, wife of Elisha d. June 24, 1861 ae 87

Gordon, Mary A. - dau. of Simon C. & Mandana Gordon
d. Mar. 20, 1850 ae 6m. 3d.

New Hampton Cemetery off Straits Rd.

Smith, Moses Dec. 28, 1847 War. of 1812

Hannah wife of Moses d. 12-23-1869 ae 78

Smith, Elisha d. May 27, 1846 ae 24y.

Smith Charles B d. Feb. 5, 1847 ae 24y.

Smith, Elisha 1834-80 A.S.R. 1775

Smith, Sarah Aug. 14, 1811 ae 58

Smith, Ransom A. son of Geo. & Bertha

Smith — d. Sept. 29, 1846 ae 2y. 4m.

Smith Geo F. d. Nov 18, 1846

Abiah, wife of Ebenezer Smith Dec. 13, 1872 ae 80

Smith, Ebenezer Dec. 30, 1846

Mary Taylor d. Apr. 17, 1853

Dana Smith d. Feb. 3, 1885

182 Cemetery on Straits Road - not far from
Top of Wihona Hill - on left.

Smith, Asa d. Mar. 21, 1865 ae 81

Susan, wife d. Apr. 22, 1859 ae 82

Smith, Richard d. Dec. 17, 1880 ae 73y 8m.

Mary, wife d. Nov. 23, 1862 ae 51y 8m.

Plummer, Josiah d. 1806

Rachel Smith, his wife d. Jan. 1814.

Ferrin, Henry d. May 27, 1886 ae 63y 8m.

Rebecca, wife d. May 4, 1879 ae 65y 9m.

Cemetery on Old Road near Webster's (^{near} Piggery)

Sanborn, Daniel B. son of Smith & Lydia Sanborn
d. Sept. 22, 1846 ae 1y. 7m.

Abram, son of Smith & Lydia Sanborn
d. Mar. 11, 1846 ae 2y. 6m.

Glidden, Mercy Ann, dau. of Jasper E. & Eliza F. Glidden
"drowned" June 28, 1810 ae 3y. 5m. 26d.

Parents and friends mourn not for me,
Though my last pains you could not see.
Jesus, my Lord, with open arms
Cried, "Child come home, enjoy my charms"

Burley, Lieut. Thomas d. June 24, 1822 ae 89

Hannah, his wife d. Jan. 13, 1849 ae 49-1-13

Miss Eliza Burley d. Oct. 8, 1830 ae 21y 5m.

Lewis E., son of Thomas & Hannah Burley
d. Feb. 4, 1838 ae 22y. 5m.

John A., son, d. Aug. 26, 1839 ae 19-1-3

4 Field stones

Cemetery near brook near Mt. Morgan Farm
& Schoolhouse on road to Rocky wold.

Felch, Daniel Felch d. Apr. 6, 1874 ae 42

Felch, Lewis B. d. Mar. 8, 1873 ae 43

Downing, Geo. W. d. Aug. 18, 1856 ae 51

Hannah, dau. of John B. & Lovinia Downing
d. May 12, 1812 ae 4y. 11m.

Hunter, Julia M., wife of Rev. Otis Hunter
d. Jan. 13, 1851 ae 38y 5m.

Lee Walter d. Sept. 15, 1875 ae 48y.

Hiram S. Lee d. Dec. 10, 1854 ae 22y.

Cushing Maria M. dau. of James & Narcissa Cushing
d. Oct. 13, 1848 ae 4y. 11m.

Ebenezer L., son of James & Narcissa Cushing
d. July 11, 1847 ae 10m 13d.

Lee, Ebenezer d. Apr. 1, 1842 ae 53-8-14 183
Polly, his wife d. June 8, 1877 ae 82

Horne, Narcissa, wife of Amasa Horne

True, John True d. ^{d. Sept. 4, 1884 ae 70} June 18, 1856 ae 84

Abigail, his wife d. Dec. 14, 1853 ae 82

Smith. In memory of Mr. John Smith who d. Mar.
5, 1817 in the 44th yr. of his age (b. 1773)

Betsey, wife of Joseph Willoughby, formerly wife
of John Smith d. July 26, 1843 ae 64.

Clough, Levi d. Nov. 12, 1842 ae 77

Mary, his wife d. Dec. 16 185 — (broken)

George, James d. June 15, 1857 ae 62

old stone C. P. d. Apr. 24, 1813
ae 90 or 10 not readable.

Cemetery beyond Dorothy Forbes near
Sandwich line.

Ladd, Elias d. May 31, 1845

Ladd, all on one stone (on ground)

Charlotte d. Dec. 1, 1800 ae 8 m. 2 d.

Charlotte 2nd d. Sept. 13, 1806 ae 2 yrs.

Samuel d. Sept. 15, 1818 ae 4 y. 1 m. 23 d.

Phamuel d. Oct. 14, 1824 ae 6 y. 2 m. 2 d.

Children of Elias and Dorcas Ladd

Leavitt Hill Rd. Cemetery beyond Philip Stevens on left
4 field stones.

Clark, James d. Sept. 20, 1845 ae 76 y. (b. 1763)

Arthur Clark, son of James & Mary Clark

d. Apr. 7, 1817 ae 14 y.

Charles Clark d. Nov. 3, 1850 ae 34 y.

Mary Clark, wife of James Clark

* W. H. Clark, Co. E 12th N H Inf.

(nice white stone but had no dates. Had
a marker & flag.

(James Clark came to Hold, about 1805.)
Clark, Mary wife of James Clark d. Sept. 8, 1857 ae 81 or 8;
b. 1776

184 Cemetery near R. Bruce Piper's
(near Alice Main's on Shepard Hill Rd.

Innis, Archelaus - died Mar. 16, 1830 ae 63 yrs.

Betsy, wife of Archelaus, d. Nov. 23, 1857 ae 81 y.

Daniel C., d. Oct. 5, 1831 ae 23 yrs.

Margaret, d. Apr. 24, 1831 ae 21 yrs.

Innis, Hannah B., wife of J. C. Innis, d. Apr. 16, 1845 ae 33 yrs.

In memory of Lydia Innis who d. Mar. 13, 1835
ae 29 yrs. (In the 29th year of her age)

"Father" Asa F. Innis d. Apr. 27, 1879 ae 74 yrs.

"Mother" Sally Sterens, his wife d. Apr. 17, 1860 ae 50 yrs.

"Sister" Mary Jane d. 1845

"Grandmother" Sally Weber, wife of David Stevens
b. Apr. 29, 1779 d. May 7, 1851

Piper R. Bruce, Nov. 3, 1844 d. July 31, 1931

Nancy S. Innis, his wife d. Apr. 26, 1841 d. Apr. 7, 1896

Smith, Rebecca W., wife of M. V. Smith d. Nov. 3, 1856
ae 20 y 9 m 7 d.

Brown Albert A. Nov. 8, 1831 May 19, 1896

Elizabeth C. I., his wife Aug. 22, 1838 Oct. 5, 1916

Bickford, Samuel d. May 14, 1854 ae 82

Hannah, his wife d. Jan. 15, 1855 ae 85

Cotton, Benjamin d. June 3, 1854 ae 84

Salome, His wife d. Mar. 18, 1855 ae 85

Dea. Abel Cotton

Lavinia, his wife d. Sept. 11, 1832 ae 27

Abigail S., d. Dec. 3, 1893 ae 86

"She has done what she could."

Torsey, Stephen C. d. Jan. 21, 1832 ae 30 yrs.

William B., his son d. Feb. 12, 1832 ae 2 yrs.

Cemetery near Martel's on Winona Rd.

Cummings, Frank B. 1856-1916

Abbie Pease 1854-1914

Barker, Frank E. 1875—

Abbie I. Cummings 1883—

Several other
stones

Thompson Cemetery on Thompson St. Ashland 185

Thompson, Elder Samuel d. Aug. 11, 1853 ae 71y.

Elizabeth, wife of Nathaniel Thompson
d. Mar. 10, 1816 ae 81y

Miriam Morrison, wife of Elder Sam. Thompson
d. May 6, 1872 ae 81y.

Eben. S. Thompson d. Feb. 3, 1877 ae 48y.

Sarah B. Hartford, his wife b. Aug. 29, 1829 d. Nov. 22, 1855

Polly, wife of Elder Samuel Thompson d. Oct. 22, 1822 ae 26y.

Webster, Charles Henry, son of Dr. Thomas Webster

b. Romney N.H. 1804 d. Centre Harbor May 4, 1882 ae 78

Nancy C. Thompson, wife of Charles Webster

d. Apr. 22, 1839 ae 33

* Thompson, John H., d. at Hilton Head, S.C. Aug. 27, 1862 ae 54
Comm. 3rd Reg. N.H. Vols.

Charlotte Baker, wife of John H. Thompson

d. Oct. 25, 1874 ae 68

* Thompson, James M. b. Aug. 15, 1812 d. Apr. 18, 1872 ae 59y. 8mo.
Laura, wife d. Mar. 31, 1853 ae 40y 8m. 19d.

Infant dau. of S. James & Jane Thompson d. Sept. 19, 1848

Lucy C., wife of Person C. Thompson d. Dec. 4, 1854 ae 25y

New Hampton Cemetery (near Nelson Huckins')

Hoyt, Reuben d. 1861 ae 60

Smith, Joanna, wife of Samuel P. Smith and former
wife of Reuben Hoyt d. 1872 ae 68

New Hampton Cemetery (near Leslie Smith's)

Smith, James P. d. 1819 ae 27

Sally, his wife d. 1822 ae 26

Smith, John, b. Dec. 1, 1781 d. Aug. 14, 1868

Esther, wife b. Apr. 20, 1783 d. Aug. 8, 1874

Hanaford, Dr. Joseph. Hanaford 1818-1900

Smith, John M. b. 1814 d. 1876

Smith, Hosea, M.D. 1832-1866

Jeremiah M. Smith b. 1809 d. 1906

Judith, wife d. 1842 ae 34

Mary J. Connor wife of Andrew Smith

d. May 1868 ae 53 yrs.

Sarah J. Smith d. 1870 ae 57

Baker, Col. Nathan d. June 17, 1834 ae 43

Clark, Sally W. dau. of Joseph & Anna Clark
d. Sept. 1, 1818 ae 18y. 3 m.
several field stones

Trinity Cemetery

Shepard 1. John d. July 31, 1852 ae 75

2. Anthonit De Grasse, dau. of Wm. & Lucy Shepard
d. Oct. 30, 1836 ae 27

3. Samuel, son of Wm. & Lucy d. Sept. 12, 1825 ae 22 mo.

4. Jacob (lived at Tatham's) d. Aug. 1830 ae 79

5. Jane Blair, his wife d. Apr. 1835 ae 79

6. Robert b. Feb. 17, 1800 d. Nov. 8, 1866

7. Sophia b. July 22, 1784 d. Apr. 30, 1855

8. Wm. H., son of Wm. Shepard, Jr. & Lucy, his wife
d. Feb. 28, 1844 in the 11th yr. of his age

Mudgett, Jessie b. Mar. 28, 1802 d. Dec. 11, 1877

Ruth Carr, wife b. Feb. 9, 1799 d. July 7, 1877

David May 7, 1827 Nov. 4, 1891

Harriett W. Lowd, his wife Aug. 20, 1833 Apr. 1926

Sanborn, Luther d. Nov. 24, 1888 ae 50y. 8 m. 18d.

Laura J. Sanborn, wife d. June 13, 1921 ae 86y.

Mudgett Rhoda C. b. Oct. 28, 1826 d. Jan. 27, 1911

Abbie A. Mudgett b. Dec. 30, 1841 d. Apr. 26, 1919

Sanborn, James M. 1809-1865

Deidamia Edgerly, his wife 1810-1896

Dexter Sanborn 1843-1901

Lucinda Cox, his wife 1850-1891

Parker E. Sanborn 1846-1894

Davidson, W. Baxter Davidson d. July 28, 1911 ae 65

Kimball Addie, wife of Frank A. Kimball d. Oct. 17, 1916 ae 57

Frank H. Davidson d. Apr. 23, 1874 ae 17

John B. Davidson d. Apr. 29, 1878 ae 67

Sarah, wife d. Oct. 10, 1910 ae 91

Brown Alphonzo 1846-1918

E. Adelaide Ellsworth, wife 1852-1915

Their dau. Lucinda B. Pattee July 15, 1879 Jan. 30, 1938

on Burns lot

Cox, Elmira 1816-1855

French, James d. July 27, 1825 ae 38 yrs.
son of Lieut. Moses & Mary French

Hockins John C. b. Aug. 19, 1832 in Holderness
d. in Penn. May 25, 1863

Cox A. Carleton d. June 1, 1844 ae 22 y. 11 m. 187

Wm. Harrison Cox d. 1825 ae 6 yrs.

Wm. W. Cox d. Feb. 1, 1888 ae 94 y. 8 m.

wife of Wm. Cox (no name) d. Mar. 24, 1854 ae 6.

Lowd, Joseph M. howd Jan. 4, 1804 Aug. 5, 1862

Mary W. howd, wife May 30, 1806 Nov. 4, 1868

Sophronia Willoughby 1800-1876

Suppers on the other side

Webster Dea. David Webster. d. Mar. 20, 1862 ae 58

Nancy Gordon Webster d. Mar. 10, 1895 ae 87

Lucia Webster 1837-1917

Lucia + Sarah Jane Webster, 2 lovely babes of Wm. + S.

Lucia b. Feb. 14, 1810 d. 1811

Sarah Jane b. 1812 d. 1815

Col. Wm. Webster d. Apr. 16, 1848 ae 79

Sacred To memory of Sarah, wife of Col. Wm. d. Oct. 16, 1859 ae 85

Mrs. Maria W., wife of Dr. Samuel Rogers and dau. of Wm.

+ Sarah Webster Oct. 22, 1825 ae 27

Eliza, dau. d. Mar. 21, 1826 ae 31

Heath Catharine, dau. of Samuel C. + Sally Heath

d. June 18, 1836 ae 19 mos.

Samuel C. Heath b. June 2, 1808 d. Feb. 12, 1875

Mary Elizabeth Pike, wife Feb. 7, 1813 Aug. 3, 1896

Sanborn, Elizabeth C., wife of C. E. Sanborn d. Aug. 10, 1863 ae 34

Eddy M., son of C. E. + E. C. Sanborn d. Aug. 20, 1863 ae 3 m. 11 d.

Huckins, J.

Rowe + Samuel N. Rowe d. June 11, 1867 ae 49 y. 11 m.

Burley, Fanny E., wife of S. Rowe, former wife of

Alvin T. Burleigh Jan. 22, 1821 Mar. 1, 1900

Alvin T. Burley d. Aug. 12, 1857 ae 36

Sarah, wife of S. N. Rowe d. Mar. 15, 1864 ae 46

Alvah Rowe, Aug. 28, 1855 d. Mar. 28, 1882

Calley, David d. Apr. 27, 1847 ae 73

Sarah d. Mar. 1802 ae 23

Martha A. d. Oct. 6, 1863 ae 78 } wives of David Calley

Hannah, wife of Wm. Calley d. Aug. 14, 1828 ae 87

Wm., son of David + Martha d. Sept. 9, 1807 ae 2 mos.

Malindia, dau. of David + Martha d. May 15, 1812 ae 7

Cox James Willis Cox b. Feb. 15, 1824 d. Sept. 27, 1825 ae 19 m. 12 d.

John Marshall Cox b. Sept. 13, 1829 d. Sept. 25, 1848 ae 19 y.

Caroline Cox, May 25, 1804 Sept. 7, 1858

Mrs. Rachel Geneva Lane, dau. of James + Ann Eliza Cox d. Jan. 9, 1874

Leathe Abigail leathe d. May 24, 1859 ae 90

Joseph Ellison d. June 20, 1886 ae 65

Susan H., wife d. Oct. 9, 1901 ae 77 y. 9 m. 25 d.

Ellison "She hath done what she could."

John Ellison d. Oct. 4, 1853 ae 76

Mary wife d. Sept 13 1848 ae 73

Jonathan Kimball d. July 12, 1869 ae 95
Sally Smith, wife d. Mar. 17, 1868 ae 78.

Ames

T. Gardner Ames, Orderly Sgt. Co. H. 15th N. H. Vols.
d. & buried at Port Hudson, La. July 20, 1863 ae 24
Thomas Ames d. Mar. 12, 1855 ae 49
Louisa, wife d. Jan. 12, 1846 ae 37 y.
Jane K., dau. d. Jan. 31, 1862 ae 24.

Ames

David d. July 16, 1859 ae 61
Sally M. Plummer, wife d. Jan. 4, 1838 ae 43.
Susannah, dau. d. Mar. 12, 1850 ae 21.

Cox

Russell Aug. 19, 1799 Feb. 19, 1893
Elmira Calley, wife Oct. 17, 1803 Oct. 28, 1853
Isaac S. (bro. to Russell) son of Robert & Hannah Cox
d. Oct. 21, 1816 ae 9 y. 8 mos.

Robert Cox d. Aug. 6, 1822 ae 50 y.

Hannah Stanton, wife b. Preston, Conn. June 25, 1776
d. Aug. 19, 1881 ae 105 yrs 2 mos 4 days

Hannah Cox d. June 6, 1858 ae 54.

"Precious in the sight of the Lord is the death of
his saints."

Blair

H. Ellen d. Nov. 19, 1853 ae 20 y. 8 m.

dau. of Hon. Walter & Mary Blair

Mary, wife of Walter Blair d. July 23, 1833 ae 33 y 3 m.

Livermore

1st Slab
lying flat.

In Memory of the
Hon. Samuel Livermore
late Ch. Justice of New Hampshire
and Senator in Congress U. S.
who died May 18, 1803 aged 71
and of Jane his wife, dau.
of Rev. Arthur Browne, the
first Church Minister settled in N. H.
who d. Feb. 2, 1802 aged 67
"The character of the just will live in the
memory of the just."

2nd Slab
upright.

George W. Livermore
d. May 1805 ae 41

Son of Samuel and Jane
"Blessed are the faithful dead."

3rd Slab

Louis Livermore departed this life Feb. 28, 1821

Slab

with Cross
on it

Edward Livermore, Priest
Son of Arthur & Louisa Livermore
b. Mar. 18, 1815 d. May 28, 1886

near Hage Brown

Eliza J. Brown
Apr. 13, 1885 Sept. 16, 1972

← back of this new stone
Michael A. Kuhn 1944-1971

Pine
back of
Ellison lot

Near front fence & Tomb.

Tufts & Wright

Next Lot

Rogers

John Rogers May 1, 1790 Dec. 17, 1864

Nancy Russell Rogers, wife
of John Rogers
July 20, 1793 Jan. 28, 1876

on front of stone

Rogers Wm. S. Rogers
June 23, 1827
Oct. 7, 1852

Lucia Ann Kent Rogers, wife
June 3, 1832
July 2, 1835

On other side

Rogers Charlotte H. Rogers
 wife of Rev. W. J. Tucker
 Buried at Andover, Mass.
 Dec. 28, 1837 Sept. 15, 1882

Back of This

Rogers Walter M. Rogers
 Jan. 1, 1830 Apr. 4, 1909

Helen G. Byron, wife
 Apr. 8, 1855
 Oct. 27, 1927

Leathe, Abigail
 d. May 24, 1859 ae 90.

Russell lot

Smith Andrew
 1791-1865

Next McQuestion White

Isabel Smith
 1295-1862

Cox James Cox, Jr.
 b. Hold. Dec. 8, 1794
 d. Feb. 29, 1844 ae 50

Ann Eliza Rogers, wife
 b. Gloucester, Mass. Aug. 28, 1797
 d. Apr. 9, 1859 ae 61

inside Mrs. Rachel Geneva Lane
 dau. of James & Ann E. Cox
 d. Jan. 9, 1874

left side James Willis Cox

Cox b. Feb. 15, 1824
 d. Sept. 27, 1825 ae 19m.
 12d.

John Marshall Cox
 b. Sept. 13, 1829

d. Sept. 25, 1848 ae 19y.

Cox Caroline Cox
 May 25, 1804
 Sept. 7, 1888

On RT. of 2nd Rd.

Heath Samuel C. Heath.
 b. June 2, 1808
 d. Feb. 13, 1875

Sally W. wife
 d. July 9, 1845 ae 31

small stone

Catharine
 dau. of Samuel & Sally Heath
 d. June 1836 ae 19m.

Back of Heath's
Heath Alma A. Heath
 Sept. 5, 1849
 Oct. 24, 1940

Ida Francella Mary E. Heath
 dau. of Samuel & Mary E. Heath
 July 29, 1848 Sept. 7, 1858

Addison W. Heath, Member of 5th Regt. N.H.V.
 d. Oct. 23, 1865 ae 25

Smith

big stone
 Ola C. Smith
 Apr. 25, 1888
 Mar. 18, 1949

Rosa, wife
 June 19, 1877
 June 23, 1966

old stone

Webster

Sarah Jane,
 youngest child of
 Wm. & Sarah Webster
 d. 1817

1st Rd. on RT.

Moulton Simeon Moulton
 d. Oct. 26, 1871 (ae 74)

Sarah S., wife
 d. Aug. 8, 1872 ae 79

Jane Bamford
 wife of Simeon Bamford
 d. Aug. 27, 1840 ae 42y 4m.

Caroline
 dau. of Simeon & Jane B.
 d. Feb. 14, 1854
 ae 20y 3m.

Back of this lot.

Moulton Ethan A. Moulton
 Sept. 10, 1837
 Dec. 14, 1900

Martha A. Cummins, wife
 Sept. 24, 1845
 Nov. 9, 1826

On RT. near Brock

Smith Moses Smith
 d. Oct. 21, 1875
 ae 76y.

left.
 Greenough Smith
 1845-1918
 d. Feb. 3, 1879

Abigail French
 wife of Moses
 Smith

(see R. 210) ae 72

Shepard Samuel, Esq. who d. Sept. 27, 1820 in the 81st year of his age
 Sobriety, wife of Samuel Shepard
 d. July 12, 1840
 in the 94th yr. of her age lived beyond 100 yrs

William Shepard
 d. Jan. 7, 1832
 In the 62nd year of his age
 Hannah, wife of Wm. Shepard
 d. Oct. 6, 1858
 ae 88

Shepard Thomas
 d. July 18, 1857 ae 60

Samuel Cook Shepard
 d. Nov. 25, 1902
 ae 52 yrs.

Mary Shepard
 wife of Thomas Shepard
 wife of Calvin Sweet
 d. Nov. 11, 1885 ae 67
 She was Mary (Gardner) Shepard

Paternal Grandparents of Henry Shepard
 lived on Daniel Hawkins place
 2nd dau. of Charles & wife

Shepard Capt. John
 d. Nov. 20, 1851 ae 84

George W. Shepard
 d. May 21, 1887 ae 79

Sarah C. (Fowle) his wife
 d. Mar. 22, 1883 ae 77

Shepard Richard Shepard
 who d. Mar. 6, 1825 ae 77 (b. 1748)

Susanna, widow of Capt. John Shepard
 who departed this life, May 24, 1818

Richard Shepard 3rd
 d. Nov. 17, 1815 ae 24

Sarah Shepard
 d. Nov. 24, 1815 ae 5 yrs.

Hastings M. Shepard
 b. 1842 d. 1892

Shepard John Shepard, Jr.
 lived in Ash. d. Feb. 9, 1843
 ae 70 yrs. 6 mos 20 ds

Lydia, wife
 d. May 10, 1841
 ae 93 yrs. 9 mos. 18 ds.

Samuel Shepard
 dau.

Severance Josiah L.
 d. Sept. 25, 1863 ae 61

Jane J. wife
 d. Apr. 10, 1886 ae 83

Curry In memory of David C.,
 son of Wm. & Margaret Curry
 who d. Oct. 15, 1817 ae 17 yrs.
 (Drowned in Little Squam)

Shepard Charles
 d. June 8, 1897
 ae 74 yrs. 11 mos

Charles Shepard (father of
 d. Mar. 11, 1856 ae 71 (Lousa Shepard)

Bennett
 lived on Sister
 Caroline place
 rd. to H. on top
 of Asquam Hill
 near Knapps

Joseph Bennett
 m. Gally, sister of Rev. David Calley

Eleanor, wife of John
 d. Jan. 31, 1852 ae 79
 (dau. of Richard Shepard)

Samuel Smith Shepard
 d. Oct. 4, 1868
 ae 24

Richard Shepard
 d. Sept. 25, 1864 ae 38

Lavinia, wife of Samuel S. Shepard
 d. Dec. 31, 1866 ae 66

Eliza H. Shepard
 d. Dec. 20, 1816 ae 11

Caroline Shepard
 d. Dec. 27, 1816 ae 4 yrs

George W. Shepard
 1805-1887

Nancy Shepard, wife
 1808-1896

Emeline O. Shepard,
 wife of Andrew S. Taylor
 1838-1896

Helen
 d. May 8, 1911
 ae 75 yrs

Severance
 dau. of George W. Shepard
 b. 1840
 To her father's grave

Helen E. Severance
 d. May 8, 1911
 ae 75 yrs

Mary J. Blanchard, wife
 d. Oct. 9, 1872
 ae 37 yrs. 6 mos.

Betsy (Smith) wife
 d. Oct. 6, 1885 ae 93

Whitten, Nathan B.
d. Oct. 24, 1846 ae 24y. 3m. 18d.

Fowle, Rev. Robert
d. Oct. 16, 1847 ae 81

True Martha W.
wife of Henry True
d. June 14, 1867 ae 52

Henry True d. Apr. 19, 1855 ae 37

(They had a son, Rev. Robert Fowle True, who was an orphan at 17. Lived with grandparents & was instrumental in erecting St. Peter's on the Mount (Shepard Hill))

Smiths Thomas
and Smyths. d. Mar. 29, 1848 ae 49

Joshua Smyth, Esq.
d. June 10, 1834
ae 80 yrs 2m. 29d.

Judith (Mooney) Whitten, wife
d. May 17, 1848 ae 85y. 6m. 19d.
(da. of Geo. Wash. Mooney of Mooney Point)

Martha B., wife
d. Jan. 2, 1863 ae 90

Mary Fowle
d. Nov. 1, 1857 ae 53

Margaret S. Fowle
d. July 29, 1859 ae 50

In Memory of
Parker W., son of Thomas S. &
Lydia P. Smith.
d. 1840 ae 2yrs 3mos.

Polly, wife of Joshua Smyth
d. May 24, 1855

Smyth. Geo. W.
son of Joshua & Polly
d. 1824 ae 18

Infant da. of Edw. & Susan
Smyth.
d. Aug. 20, 1850 ae 3ds.

Edw. F. Smyth
son of Edw. F. & Susan C. Smyth.
d. July 1, 1835 ae 15

Edward F. Smyth 1810-1894

Susan C. wife d. Apr. 20, 1888
ae 67 yrs. 6 mos.

Edw. F. Smyth
lived at
Beane's
built house
as it was
before remodelled
spent last days
in Ash Grove
Abia

Infant da. of Edw. & Susan C. Smyth.
d. Aug. 20, 1850 ae 3 or 8 d.

Eastman Alvin R. 1822-1892

Sally F., wife 1818-191

Leavitt Caleb 1789-1851

Ruth, wife 1787-1880

Rev. Daniel M. Leavitt 1829-1904 Charlotte M. wife 1823-191

Charles E. Leavitt 1853-1879 (Horace's father)

Frank H. 1851-1913

Ellen A. (Rogers) wife, 1851-1913

Harry E. 1873-1939

Florence —

Shaw Alanson 1818-1885

Sarah H. Shaw 1822-1906

Fred S. 1850-1907

Piper Jane L.
d. Nov. 11, 1865 ae 71

John Piper d. Jan. 17, 1813 ae 3

Cox Merrill
b. May 7, 1801 d. Mar. 25, 1859

Ruth P. Mooney, wife
b. July 18, 1804 d. Dec. 27, 1897

Shaw, Wm. H. 1882-1915

Charlotte E. wife 1836 —

Bertie P. 1868-1872

Alice M. Da. of W. H. & C. E. Shaw
d. Dec. 21, 1861 ae 2y 7m.

Curry, Jesse P. 1802-1878

Joanna M. Piper, wife
1810-1886

Jesse 1843-1885

Mary S. Marden, wife 1843-1921

Levay Wilbur A. Curry 1875-1880

Alice W. Levay 1870-1952

Cox Daniel W. 1838-1917

Philinda E. wife 1845-1935

Grace E. Cox 1875-1882

Curry, R. P. 1848-1924

Annie S. Rogers wife 1848-1888

Jesse O. Curry 1887-1903

True, Joseph d. 1864 ae 90y 7m. Polly Sweeney, wife 1872-1881
Abigail, wife of Joseph d. 1871 ae 86 yr.

Wm. B. 1849-1913

Roscoe W., son 1901-1903

Addie E., wife 1855-1911

Howe, James 1806-1889 Louisa, wife 1811-1888
 Charlotte, their dau. d. 1847 Caroline, dau. —
 Lewis G. 1887-1920 Elmer C. 1875-1936
 Oren F. Cox d. 1851

Near Back Wall of CemeteryWallace, Wm. d. Jan. 6, 1911
ae 80y 1m. 27d.Nancy E., wife
d. Apr. 19, 1896 ae 59y 9m.Mooney Sarah F., wife of Geo. H. Mooney d. June 11, 1879
ae 30

Thou art sleeping, dear Sarah, O sweet be thy rest.
 Till the voice of the Angel shall sound.
 Then making immortal mid songs of the blest,
 Receive with the faithful, thy crown.

Howe, Stephen B.
d. Dec. 16, 1876 ae 59Emma J., wife
d. Oct. 13, 1879 ae 19Abbie, wife
d. Dec. 7, 1915 ae 87H. Jennie, dau. of S. B. & A. P.
Howe d. Aug. 4, 1876 ae 69 8m.2nd RowWilloughby, Luther
d. Aug. 19, 1877AFFA, wife d. June 10, 1849
ae 49ySon of Luther & Affa w. d. June 28, 1837 (ae 87)
ae 16y. 1m. 6d.

Willoughby, Mr. John d. Oct. 8, 1884 ae 73 or 78
 Joseph D. d. Aug. 27, 1853 ae 64y.
 Miriam, his wife d. Mar. 22, 1826 ae 32

Big StoneWilloughby, Luther P.
1831-1866Miriam W. Prescott, wife
(in dates)Daniel H.
1860-1929

One lot Enclosed
Hadley, Sally P. wife
 d. Dec. 14, 1840 ae 35

Jeremiah P. Hadley
 d. Oct. 31, 1852 ae 47
 Parted below, united above

Her Son is gone down
 while it is still day
Riper, John d. Nov. 1856 ae 78
 At Rest.

Ruth, wife d. Feb. 12, 1853
ae 67ySame lot

Dolbeare, Sarah H. d. June 8, 1892 ae 70

Near Back wallMooney George W.
Nov. 10, 1822 Dec. 17, 1901Mary C. Prescott, wife
Dec. 27, 1823 —Mooney, Loren W.
Oct. 31, 1860 Jan. 11, 1914Mary F. Hamprey, wife
Mar. 3, 1858 Sept. 8, 1920Small Stone Florence
Small Stone LorenBelle D., wife of Loren W.
Feb. 20, 1862 Jan. 2, 1910Same lot

Johnston Josephine A. wife of E. C. Johnston
 dau. of Geo. W. & Mary C. Mooney
 July 10, 1848 July 4, 1901

Evans, Darius B.
1848-1902Emma, wife
1849-1921

Same Stone
Evans, Nicholas B. Ursula V.
 1798-1882 1884-1884

Deborah, wife
1798-1886

Dowker, John
1818-1898

Mary A., wife
1828-1900

Small Stone Sabelle Evans

Another lot

Evans, John H.
1834-1924

Susan E., His wife
1837-1877

Emily P. dau.
d. Mar. 24, 1876 5m.

Caleb Evans - no date.

Broken stone, near Cox or Shepard

Derkins, Clarinda, wife of John S. Derkins.

Cox James

DIED Mar. 18, 1861
ae 76y 9m.

Susanna E.
wife of James
d. Oct. 13, 1867 ae 77

Charles R., son
d. Mar. 23, 1840
ae 10y 9m 23c.

Piper, Wm. Jr.

d. Mar. 9, 1838 ae 65

Susannah, His wife

d. Mar. 25, 1870 ae 85

Piper, Hannah, wife of Daniel Piper
d. Mar. 12, 1840 ae 66y 8m. 20d.

Drew, Havilah d. Apr. 13, 1864 ae 26y 7m.

Near Front Center

Edgerly, Lyman W.
1818-1861

OUR MOTHER
Mary h. Edgerly
d. Apr. 1838
ae 71 (?)

OUR FATHER
Samuel Edgerly
d. Oct. 24, 1859
ae 44

Mary W. Tre fren

Piper Annah E. Edgerly
1847-1929

Robert R. Piper
d. June 9, 1888
ae 69y 11m 19d.

Jane S., wife
d. Sept. 24, 1858
ae 43.

Near front Tall White Stone

Smith, Andrew

d. May 4, 1826 ae 62

Elizabeth, His wife
d. Aug. 26, 1851 ae 81

Other Side

Smith, James

d. Mar. 23, 1865 ae 69

Ramsay, Hugh, Esq.

d. June 1831 ae 77

Mrs. Martha, wife of Hugh
d. Oct. 23, 1835 ae 72y

James Ramsay (could not read dates)

Near but in back of

Hilliard, Nancy

wife of Enoch (old stone)

d. Mar. 1, 1845

Mooney, John P.

OCT. 8, 1816 d. Jan. 7, 1892

Lower Section near road

True, Louisa Kimball, wife of Arthur h. True
1807-1879

True, Henry

d. 1855 ae 37

Martha W., wife

d. 1867 ae 52

Fowle, Rev. Robert

d. 1847 ae 81

Martha B., wife

d. 1863 ae 90

Margaret S. Fowle

d. 1859 ae 52

Mary Fowle

d. 1857 ae 53

Rogers, Joseph B.

d. 1853 ae 28y

Joshua

d. 1869 ae 79

Matilda Rogers, wife

d. 1821 ae 32

Betsy Rogers, wife

d. 1849 ae 54

Big Monument

Pease, Benjamin R.

1900-1974

Francis Fowler, wife
1903-1967

Willoughby, Joseph D.

d. Aug. 27, 1853

ae 64

Miriam, His wife

d. Mar. 22, 1826

ae 32

see - P 208 for more

Hughes Barnet 1813-1886

Martha Lane Clark, wife 1816-1862

Esther Jane Baker, wife 1834-1904

Lucy Ashland Cheney 1868-1946

Dana Rev. Simeon d. 1853 aged 78

Dr. Jonathan A. d. 1882 ae 68

Laura de S. Sanborn, wife d. 1838 ae 24

Edwin Dana d. 1866 ae 38

John Montford, only son of Dr. J. A. Dana d. 1879

Dr. S. S. Dana d. 1860 ae 48 yrs. ae 24-11-2

Walker, Samuel d. 1865 ae 69

Betsy, wife d. 1872 ae 75

Linda b. 1833 d. 1902

Gardner, b. 1827 d. 1915

William b. 1825 d. 1920

Whipple Wesley B. 1852-1927

Ida E. 1855-1929

Berry Jonathan d. 1867 ae 75 y.

Nancy, wife d. 1856 ae 59 y.

Berry F.

Brown Warren S. 1839-1934

Wilhemina, wife 1844-1924

Lucinda, dau. 1875-1890

Rowe, James 1799-1882

Hannah Twombly, wife 1798-1874

Smith Crosley d. 1881 ae 78

Louisa, wife d. 1878 ae 79

Hinckley, Moses Merrill b. New Bath Me.

d. Holderness 1852, Son of Gideon & Sarah Hinckley

Ames, David d. 1842 ae 95 yrs.

Jane, wife d. 1836 ae 73 y.

Howe Capt. Parker d. 1818

Mary, wife d. 1857 ae 72 y.

Frank Howe d. 1890 ae 41 y.

Rachel, dau. of Parker d. 1844 ae 17 y.

Ebenezer Howe d. 1829 ae 73 y

Hannah, wife d. 1844 ae 29 y.

Hannah, child of Parker d. 1814 3 yr.

also "infant"

Hodgdon, Hiram 1832-1907

Martha W. 1833-1880

Cate Noah d. 1855 ae 56 y.

Louisa Innis, wife d. 1879 ae 67.

Ada Izette Lewis, d. 1906 ae 60

Marion Lewis Howell d. 1922 ae 48

- Vittum - Perkins David H. Smith b. 1823 d. 1907
 Phebe, wife 1838-1914
 Esther S. Perkins, wife 1872-1898
 Geo. D. Vittum d. 1880 ae 69
 Caroline, wife 1879 ae 69
 Annie S. d. 1833 ae 53
Smith Daniel d. 1879 ae 79
Heath Comfort, wife d. 1866
 Julia Ann Smith d. 1856 ae 18
 Hannah, wife of Addison Heath d. 1864 ae 27
 h. Allie, wife of Otto Willoughby 1863-1915
Smyth Horatio d. 1873 ae 70
 Albert d. 1863 ae 24 VeT.
 Martha C. Smyth d. 1862 ae 28
Cummings Col. Jonathan d. 1853 ae 59
 Ann, wife of Thomas Webber d. 1895 ae 96y
 widow of Col. J. Cummings 9mos
 Same lot
Huckins Lyman b. 1816 d. 1891
 Grace E., wife b. 1820 d. 1888
 Alba, son d. 1867 ae 19
 Mary H., dau. d. 1842 ae 5 m.
Shepard John C. d. 1860 ae 55y.
 Almira C., wife d. 1869 ae 59y.
 Martha Dana Shepard 1842-1914
Roberts Owen M. 1817-1852
 Susan S., wife 1816-1851
 Infant son 1849
 Owen M. Roberts 1851-1910
 Josephine, wife 1851-1930
Cheney Moses 1793-1875
 Abigail Morrison, wife 1796-1881
 George Washburn 1823-1881
 Abigail Cheney, wife 1823-1899
other Side John B. Morrison 1787-1829
 Azuba, wife of Joshua Rogers 1788-1865
 formerly wife of John B. Morrison
Rebecca Burbank, wife of John Pattee 1775-1812
Drake, Wm. d. 1810 ae 46
 Abigail J., wife of Rev. Thomas Perkins d. Feb. 16, 1869
 ae 75y.
 Wm. P. Drake d. 1872 ae 50
 Mary Jane Parker, wife d. 1902 ae 72

196 Person Feb. 12, 1801 Nov. 1, 1883

Cheney Anne Morrison, wife 1801-1879

Cheney Samuel T. Ordinance Sgt. Co. E. 12th Reg. ^{N.H.} Vols.
killed in battle, Cold Harbor Va.
d. June 3, 1864 ae 29 y.

ht. Daniel Cheney 1840-1914

Emily H. 1844-1889 Anna 1871-1872

Hoyd 1866-1867

Mary Cheney d. 1840 ae 74

Charles C. Cheney d. 1825 ae 22

Cummings, Ringree d. 1864 ae 66 y.

Martha Batchelder, wife d. 1842 ae 42

— Young, wife d. 1854 ae 45

Nathaniel Cummings d. 1818 ae 58

Mary Crawford, wife d. 1836 ae (looked like 22)

Samuel Cummings d. 1834 ae 32

Mahala Cummings d. 1842 ae 31

Lavinia Cox d. 1902 Martha Cummings d. 1912

Y Mary F. Cummings d. 1916 Frank Cummings d. 1932

Drake Wm. d. 1810 ae 46

Abigail J., wife of Rev. Thomas Perkins
of Wm. d. Feb. 16, 1869 ae 75

Wm. P. Drake d. 1872 ae 50

Mary Jane Parker, wife d. 1902 ae 72

Clough Orrin 1825-1880

Therza P., wife 1826-1878
(Baker)

La Forest, son 1852-1856

other side John H. Eastman 1852-1919

Florence Clough 1858 -

Curt E. 1867-1935

Alice Shepard, wife 1869

Clough Leonard P. May 6, 1821 Oct. 1890

Romanzo Y. Clough 1873 ae 27

Cordelia Clough Cross d. 1894 ae 67 y.

McDearmid, Archibald 1793-1861

Lavinia Sawyer, wife 1813-1910

Julia V. dau of A. & L. d. 1873 (looked like 28)

Martha E., wife of S. M. Smith d. 1874 ae 30

Morrison Samuel 1807-1885

Phebe M., wife 1809-1907

John h. Morrison 1851-1936

Merrill, Wm. h. 1848-1916

wife, Clara McDearmid 1853 -

Drew, Rhoda, wife of Levi Drew d. 1852 ae 56

Caleb Cummings d. 1859 ae 63 y.

(father of Lovie Fifield's Mother)

✓ Baker, Samuel S. d. 1880 ae 81 y

Avis D., wife d. 1875 ae 73 y. 9 m.

Charlie Baker d. 1880 ae 15 y.

Charles Albert Baker d. 1873 ae 40 y.

little May d. 1870 2 y. 5 mos.

✓ Baker, James d. 1843 ae 72 y. (b. 1771)

Jane, wife d. 1854 ae 82 (b. 1772)

Mary W., wife of John Shaw d. 1834

Andrew Baker d. 1870 ae 74

Sarah Baker d. 1883 ae 87

✓ Cheney, Harry A. Cheney, M.D. 1870-1947

(not complete) Sarah A. 1871-1945

Rodney W. 1860-1907

Jessie A., wife 1867-1902

Children: George Person 1887-1888

Helen Eliz. 1890-1893

✓ Dalton, Samuel, 1810-1886

Mahala Robinson, wife 1811-1881

Ellen, dau. d. Oct. 30, 1863 ae 16

Clara dau. d. Oct. 12, 1863 ae 11

Frank P., son d. Nov. 14, 1863 ae 9

Fred B., son d. June 27, 1863 ae 3

Sarah, dau. d. Oct. 18, 1863 ae 14

✓ Dearborn, Henry C. 1837-1930

wife Frances Shepard 1843-1924

George H. 1865-1903

other side of Stone

Pease Charles R. 1863-1943

wife, Adelle Dearborn 1864 -

hadd, Mary, wife of Jessie Smith d. 1891 ae 81

✓ Drew, Rhoda C. wife of Levi Drew d. 1852 ae 7

Daniel K., son of Levi & Rhoda d. 1857 ae 22

✓ Briggs John b. 1804 d. 1878

Nancy F., wife 1805-1883

James F. Briggs 1827-1905

Roxanna, wife (Smith) 1825-1888

✓ Gordon Simeon d. 1874 ae 90

✓ Wright Samuel M.D. b. 1795 d. 1854 ae 59

(incomplete) Mary Ann Webster, wife 1797-1886

Joseph Calley 1855-1941

Ellen, wife 1858-1927

Joseph S. 1826-1856

Sarah, wife 1827-1902

John d. 1867 ae 47
Wiggin Sarah, wife d. 1858 ae 32
 Harriet A., dau of Geo. Eastman d. 1884 ae 62
Weeks, Moses 1829^{2?} - 1916
 Ursula Drew, wife 1839 - 192 - ?

Children: Ursula 1858 - 1859

F. Prescott 1874 - 1882

John M. 1876 - 1882

Bessie 1870 - 1921

Hackett, Capt. Ephraim d. 1832 ae 77 (b. 1755)

Mollie, wife d. 1833 ae 64

Marcha dau. d. 1816 ae 2

Sus. George —

Thomas d. 1827

Samuel d. 1821 ae 34.

Chase Hackett d. 1865 ae 73

Susannah, wife d. 1819 ae 27

Susannah, 2nd wife d. 1859 ae 58

✓ Oscar, son of Chase + Susan d. 1857 ae 18

Spiller Wm. d. 1855 ae 59

Judith, wife d. 1865 ae 78

Sarah, wife of Abner Spiller d. 1867 ae 32

Draper Walter 1891 ae 31

Hillian, 1890 —

Darling Carrie wife of Orran Darling d. 1890 ae 43

Corliss James 1821 - 1902 (1822 - 1902) chuck

Reborah, wife d. 1872 ae 20.

Wm. d. 1851 ae 10 wks.

Harris, Simeon d. 1829

Susannah, wife d. 1850 ae 78

Abigail, dau. 1820 ae 17

Thomas Harris d. 1852 ae 51

Vilet, wife of Rufus d. 1848 ae 46

Angelina, dau. of Rufus d. 1847 ae 5

Louise, dau. of Rufus d. 1861 ae 17

Webber Deborah, wife of Edward Webber d. 1854 ae 56

same lot as Harris Edward Webber d. 1833 ae 68

Murdoch Sarah, wife of Horace Murdoch d. 1862 ae 51
 dau. of Simon Harris

Eastman Mary, wife of B. H. Eastman d. 1834^(or 54) ae 59

* Harris, Noah, son of Noah May 1848 - 1900

George, " " " d. 1873 ae 20

Ann, wife of Hiram Harris d. 1872 ae 21

Harris
(same lot)

Catharine d. 1861 - 1929

Noah, d. 1871 ae 71

Mary J., wife d. 1888 ae 78

Juliana, dau. d. 1839

Allison, son d. 1850 ae 2 mos.

Hosea, son, died at Falmouth, Va. 1863 ae 19

member of 12th Reg. U.S. Vols.

✓ Rogers

Gardner d. 1902 ae 73

Myra, wife d. 1884 ae 40

Francis Rogers b. 1875 d. 1935

Charles H. Rogers b. 1871 d. 1944

✓ Brogan

James 1847 - 1918

Roxey Robinson, wife 1853 - 1912

✓ Dow

Charles H. Dow 1851 -

Huckins Ruth B. Dow 1812 - 1907

James Huckins, Jr. 1789 - 1825

Abigail, wife 1792 - 1894

✓ Howd

John W. 1843 - 1920

Frances J., wife 1846 - 1912

✓ Plaisted

Oren d. 1885 ae 67

Judeth P., wife d. 1867 ae 40

Ira Huckins 1806 - 1884

Grace Beede, wife 1806 - 1880

✓ Plaisted

Benning d. 1860 ae 75

Phebe E., wife d. 1869 ae 89

H. Lyman Plaisted, d. 1891 ae 81

Sally H., wife d. 1893 ae 85

Clarenda Plaisted d. 1905 ae 66

Horace Plaisted d. 1863 ae 23

✓ Huckins

Dea. James Huckins d. 1886 ae 78

Louisa P., wife d. 1878 ae 69

✓ Clement

Andrew Dooley d. 1880 ae 30

✓ Dooley

Charles Clement d. 1861 ae 36

Laura, wife d. 1907 ae 80

children { Ellen d. 1861 ae 13y.

George d. 1853 ae 2 mos.

Alfred d. 1883 ae 28y.

✓ Sargent

Horatio d. 1869 ae 64

Mehitable, wife d. 1899 ae 88

Marcus M. b. 1843 - 1924

Ann B., wife 1842 - 1907

✓ Worthen

F. B. d. 1882 ae 72

Minnie A., wife d. 1880 ae 31

✓ Smith

Garland d. 1877 ae 71

Nancy, wife d. 1877 ae 76

Sarah J. d. 1889 d. 1929

- James Mudgett d. 1877 ae 71 (d. 1895 ae 87)
 Nancy, wife d. 1877 ae 76 (d. 1885 ae 75) *dear*
Mudgett Sarah F. b. 1889 d. 1929
 Benjamin, M. d. 1847 ae 83y.
 Lydia, wife d. 1865 ae 89y.
 Susan, dau. d. 1864 ae 68
 Sally, dau. d. 1850 ae 33
- Wadleigh Walter 1866 d. 1942
 Elizabeth Black, wife 1871-1936
 Edith, dau. 1892-1913
 Fred J. Wadleigh 1868-1919
- Goss Samuel d. 1911 ae 89
 Christina, wife d. 1884 ae 62
 Helen Bowman d. 1907 ae 64
- McSweeney Wm. A. 1867-1941
 Ellen, wife of Miles McSweeney d. 1888 ae 50
 Edward McSweeney 1852-1920
- Notting John 1818-1901
 Susanna Mitchell, wife 1826-1905
- Boynnton Nathan d. 1857 ae 74
 Anna, wife d. 1861 ae 76
 James Boynnton 1820-1902
 Louisa, wife 1825-1909
- Baker Thomas 1828-1898
 Almatic C., wife 1830-1905
 George B. Gordon 1831-1903
 Margaret, wife 1836-1918
- Hershey Andrew b. 1842 d. 1889
 Amanda, wife b. 1845 d. 1928
 Olaff Jewett b. 1836 d. 1862
 Killed at Chancellorsville
 John - 1808-1882
 Lucinda, wife 1813-1892
 Fred Jewett d. 1894 ae 35
- Huckins Carlos 1860-1912
 Selvina, wife 1819-1903
 Jonathan Huckins 1815-1871
 Robert " 1845-1905
- Notting Gladusa E., dau. of A. & E. J. Notting d. 1886 ae 4y.
- Allen Ethan 1853-1933
 Nellie, wife d. 1880 ae 31
 Maria H., wife b. 1850 d. 1935
- Smith Nathaniel P. 1798-1874 "Father"
 Maria A. & Martha A. Twin Sisters - no date

Drew, George K. d. 1848 ae 47
Ruth, wife d. 1885 ae 86

201

Mary A. Drew, wife of Nat^l Wheeler
Mary Ann, dau. d. 1837 ae 1

Whipple Wesley B. 1852-1927
Ida E. wife 1855-1929

These may not be in Ashland - check

Shepard John d. Feb. 9, 1843 ae 70y 6m. 20d.
Hydia " , wife d. May 10, 1871 ae 93y 9m. 18d

Swaney John d. Sept. 22, 1852 ae 88y. 4m. 4d.
Shepard Swaney, son of John + Nancy Swaney
d. May 1, 1857 ae 25.

Mary J., wife of Wm. W. Clement, dau. of
John + Nancy Swaney d. Dec. 4, 1863 ae 26y.

Sam. J. Shepard d. 1820

Hold Sobriety, wife d. July 12, 1840 ae 99.

Early Burials in Holderness Cemetery on Old Rd. near Webster's

Mercy Ann Gladden drowned June 28, 1810 ae 3yrs.
Cemetery near brook near Mt. Morgan

John Smith Mar. 5, 1817 d. ae 44

Ladd Cemetery near Sandwich line

Charlotte Ladd d. Dec. 1, 1800 ae 8m. 2d.

Leavitt Hill Cemetery

Arthur Clark d. Apr. 7, 1817 ae 14

Baker Cemetery

Sally Clark d. Sept. 1, 1818 ae 18y 3m.

Trinity Cemetery

Wm. H., son of Wm. Shepard, Jr. d. Feb. 28, 1814 ae 11

Lusia Webster d. 1811

Sarah Calley, wife of David d. Mar. 1802 ae 23

Hon. Saml Livermore d. May 18, 1803 ae 71

James, His wife d. 1802 ae 67

Geo. W., their son d. 1805 ae 41

Wm. Shepard d. 1814

Palmer Cemetery Sarah, wife of David Carr d. 1813 ae 42

Hold. Village Cemetery Richard Shepard 3rd d. 1815 ae 24

Sarah, Shepard d. 1815 ae 5 yrs.

Elyza " d. 1816 ae 11

Caroline " d. 1816 ae 4

John Pipes d. 1813 ae 39.

202 Palmer Cemetery (near Fish & Game Club.)

notes in red denote inform. from Julia Blaisdell

Cochran

Joseph d. Mar 27, 1869
ae 72 y 1 m.

Huldah, wife
of Joseph
d. Apr. 17, 1856
ae 58 y 4 1/2 m.

Sally T.
dau. of Jos. & H.
Cochran
d. Apr. 1, 1870
ae 44 y 4 m.

Mercy, dau. of Jos. & H.
Cochran
d. Apr. 15, 1855
ae 14 y 9 m

Black Stone - Caroline, dau. of Thomas & Mary Greenleaf
d. Sept. 25, 1841 ae 18 y 3 m.

David Carr
d. Dec. 19, 1873

Sarah, wife of
David Carr
d. Jan. 29, 1813 ae 42

Harrison Carr
d. Dec. 31, 1888
ae 53 y.

Henry Huckins
d. May 29, 1889
Edme Stone,
Adeline W., wife
d. Dec. 26, 1889 ae 71

Sons of Henry & Adeline Huckins
Heroy
d. June 2, 1854
ae 1 m. old.
Henry Albert
d. June 17, 1852
ae 26 y.

Deac. Thomas Beede
d. Oct. 21, 1875
ae 88 y 11 m. 21 d.

Simeon D.
son of Horace & Anna
Beede
d. Dec. 25, 1848
ae 13 y.

Annette
dau. of Horace &
Anna Beede
d. June 13, 1857
ae 15 y.

Anna Beede
wife
(broken stone)

Betsy G. Bastford
d. Nov. 25, 1871
ae 80 y.

lived on back rd.
near Town Farm rd.
Hiram Greenleaf
d. Mar. 4, 1899
ae 65 y 3 m.

Martha, wife
d. July 11, 1904
ae 62 y.

Lived across from Leon Worthen's
Jeremiah Sanborn
d. Sept. 2, 1883
ae 77 y 21 d.
red Sanborn's father.

wife
Caroline Baker Sanborn
d. 14th of Aug. 1886
76 y. 4 m.

Simeon W. Shaw
d. Nov. 24, 1863
ae 44 y 1 m. 2 d.

Nellie Council was a Shaw
a dau. or granddau.
A cousin to Julia's mother.

Mary Greenleaf
wife of Arthur Farmer
d. Jan. 1, 1881
ae 17 y 6 m.

Stephen Worthen
d. Dec. 25, 1891
ae 72 y 2 m 4 d.

Julia A. Smith
d. May 16, 1895
64 y 1 m. 2 d.

Nancy C. Worthen
wife of John B. Huckins
d. Apr. 30, 1881
ae 68 y 4 m.

1 son, Warren Worthen, father
of Leon, also was Julia's mother's
father.
Charlotte
dau. of John & Nancy
Huckins
(no date)

lived with them.
Jane E. Worthen
wife of Stephen
Worthen
d. May 13, 1856
ae 33 y 4 m.

grandfather's sister
Releaf. R. wife of
Simeon W. Shaw
d. Jan. 13, 1856
ae 33 y.
grandfather's sister.

John Buzzell Huckins
d. Feb. 12, 1898
ae 87 y 9 m.

Annie Dorcas Huckins
b. June 5, 1846
d. Jan. 19, 1912

Dorcas B.
wife of John B. Huckins
d. Aug. 4, 1844
ae 34

Melvinny Worthen lived at Arthur Farmer's. She was
Fred Worthen's Mother.

John R. Smith
Son of John Smith, Jr.
& Caroline C. Smith
d. Feb. 4, 1858
ae 2 wks.

Caroline C. wife
of John Smith, Jr.
d. Feb. 20, 1886
ae 56y.

Sally T. ²⁰³ wife
of John Smith, Jr.
d. Nov. 23, 1850
ae 30y 10m.

Mary A. ⁴ wife of
John Smith, Jr.
d. Sept. 21, 1844
ae 23y 8d.

Charles Worthen
d. 1854 ae 75y.

Joanna Worthen
wife of Charles
d. Apr. 24, 1867
ae 83y.

Hannah C. Worthen
d. April 2, 1880
ae 74y 2m 10d.

Stephen Morse
d. Oct. 27, 1851 ae 81y.
father of the Morse who ran
the store at Hardhack Corner

Betsy, wife of
Stephen Morse
d. Oct. 3, 1843
ae 81y.

Betsey, dau. of
Stephen Morse
d. June 17, 1898

William Mason
d. Nov. 1843 ae 52y 1m -
same Nancy Worthen
Stone

Helen Mason
dau. of Wm. Mason
no date

Jacob Worthen
d. May 1893 ae 78y.
lived across field at Owl
Brook Farm across from
Pratt's

Harriet S. Worthen
wife of Daniel Worthen
d. Feb. 3, 1852
ae 65y 8m 4d.

Daniel Worthen
d. July 8, 1862
ae 80
Grandfather's brother
lived across from Mrs.
Pratt's

Harriet S. Worthen
wife of Daniel Worthen
d. Feb. 3, 1852 ae 65y 8m 4d.

Information from Parker Howe, Sr.'s Acct. Book (1842)
great, great grandfather of Charles Parker Howe.

Parker Howe, Sr. moved into Hold. on Apr. 22, 1808. He lived in one other place for a short time, then built the first ^{Howe} house on Buddin or Leavitt Hill. The second Howe house is across the road - the Philip E. Stevens' house.

According to Mudge Pease who knew the Howes well, Samuel Smith who later owned the first Howe house, it was moved over the hill past Frank Lamberts, then to Winona, side of Jim Rollins then in a little road to the left of the Rollins' house.

(Old Eastman's parents, the Smiths had a little house on that road and there was a second small house beyond, nearer the R.R. tracks.)

The house was moved in winter, by 2 oxen, up the narrow, steep road to the Samuel Smith, (Sam's father) place, then part way down the hill to Jackson Pond. The wooden house was placed on a brick foundation where the kitchen was to be.

At first the Smiths owned it, then Mr. & Mrs. James Jackson. Mr. Jackson died and for a while, the widow Jackson lived alone. Then Leon Dorsey's grandfather, Charles Plummer Stevens (who was then in 4th or 8th grade) went to help her for a year or two. He married young and he & his wife lived with Mrs. Jackson for a while.

According to both Leon Dorsey & Sam. Smith Mrs. Jackson later had a John Petty, a salesman, living with her. He was a big man with a full beard. He & Mrs. J. had many arguments.

Leon Dorsey told me that Mr. Petty strangled Mr. J. one night and threw her body over the ledge into Jackson Pond. The next morning, he went down, recovered her body, put it in a wheel barrow and wheeled her back to the house where he put her in a closet.

He set the Bible opened on the table, with her glasses beside it and her Rocking Chair nearby. Soon someone from Smith's called. He told them that Mrs. J. went for a walk and disappeared. A few days later, the neighbors were suspicious and called the police. Petty got away and was never seen again.

At one time there were 7 houses on the F. Lambert road, Lamberts built in 1805, David H. Fogg (Sam. Holmes place) built even earlier, a Plastered house on old road from Bert Amaden's to Lamberts' Hugh Smith house above Lamberts' where Praton's new house is, a Drake House and at the top of the hill was James Rowe's (Julia Griffin's maternal grandfather) I did not learn about the 7th house.

Howe Family

Green Grave Cemetery; Ebenezer Howe d. 1829 b. 1756 ae 73 yrs. He lived in New Hampton, beyond Miss Blossom's in what was later the old Brogan House. When Capt. Parker Howe d. at the age of 40, Elen. went to live with the Howe family.

Capt. Parker Howe d. 1818

Mary, his wife d. 1857 ae 72 yrs.

Frank, son d. 1890 ae 41 yrs.

Hannah, child of Parker d. 1818 ae 3 yrs. "Infant"

Rachel, dau. of Parker Jr. d. 1844

These bodies once in Clarke-Howe cemetery above
Howe place on Leavitt Hill but removed to Ash. Cemetery.

M. Pearis' notes: Children of Eben. Howe

1. Parker b. Mar. 29, 1784 d. 1818
2. Sarah m. Thomas Eastman, father of Char. C. Eastman
(his sons, Lewis, Malcolm etc.)

3. Nancy b. 1797 m. Jonathan Perry
4. Percis m. "Old" Samuel Blanchard.

From Parker Howe's Asst. Book.

Deaths Ebenezer Howe d. Apr. 15, 1829

Hannah Howe, wife d. Nov. 13, 1844

Mary Straw Howe, wife b. Nov. 16, 1784 d. May 20, 1857

Their children

1. Susannah b. Nov. 15, 1804
2. David b. Oct. 29, 1806
3. Ebenezer b. Sept. 26, 1811
4. Hannah b. 1810 or 11
5. Samuel W. b. Mar. 1, 1820
6. Rachel P. b. Nov. 8, 1826
7. Mary A. b. Feb. 20, 1830

Nancy Howe, wife of Parker d. May 20, 1857.

Samuel W. Howe lived at Stevens place, sold it to Ira
Huckins. He then moved to present Char. Parker Howe's place.
That house was a Cotton's, later a Prescott. The Howes took
care of old Mr. Prescott and were given the place. Sam. W. Howe
m. 3 times, no children. Char. Parker's parents moved there
to take care of Sam. W. H. and got the place.

Succession of owners of P.E. Stevens place: Samuel W. Howe,
Ira Huckins, J. T. Mead, Nat'l J. Mead, Samuel Cook, E. F.
Cummings, W. W. Fales, Keisling, Stevens.

Ash. Town Records 1888 Sale for Taxes

Parker Howe's father came to Hold. with him. One of Howe's
said Parker, his wife and 2 children came from Methuen, Ma.
when he was 24. He built the barn first, then the house.

Ebenezer, son of Capt. Parker lived on Sandwich Rd. at
one time owned Sheep Island.

John Parker Howe b. Nov. 10, 1847 on Leavitt Hill d. 1923, had 3
sons by 1st m., Samuel Parker d. 1850, Arthur, John Pinckney
All lived in Mass.

Only 1 son by 2nd m. Charles Parker Howe.
Howe house on Leavitt Hill sold in 1871. Another son of
Capt. Parker Howe, David Howe built home on Howe Rd.
off Rte. 175. + Clementine

Arak Huckins' wife related to this branch.

David Howe + wife had: David + 1 other son. + daughter

David Jr. + Amelia Howe had: David III, Allan + 9 others.
Capt. Parker Howe + Mary Straw Howe's family.

Mary Straw Howe b. Nov. 16, 1784 d. May 20, 1857

1. Susannah b. Nov. 15, 1804
2. David b. Oct. 29, 1806
3. Ebenezer b. Sept. 26, 1811
4. Daby d. at birth
5. Samuel W. b. Mar. 1, 1820
6. Rachel P. b. Nov. 8, 1826 d. Jan. 6, 1844
7. Mary A. b. Feb. 20, 1830

Mrs. David Howe, Sr.

Parker Howe owned land that Dave Howe built on. She
said that Capt. Parker Howe rec'd grant of land from King of
Eng. (Gov. Benning Wentworth) for Howes listed in 1st or 2nd div.
but may have been in his wife's family.

Allan Howe, Sr. said their orig. house was small, front room,
bedroom, kitchen + open loft.

Parker Howe, Jr. first one at Dave Howe's. Had Curtis +
Allan.

John Evans lived across from Nellie Colley's. Greg. House
fell apart then he built a new one. Son of Nicholas Evans
His brothers were Tilden, Moses + Nicholas.

James Rowe 1799-1882 Nicholas Evans d. 1882 or 84

Jonathan Perry 1782-186? m. Nancy Howe 1797-1856-

Mrs. Parker Abbott (Married) said her father Horatio Nelson Smyth
house #. 1837, Moved in when she was 3 yrs. old.

206 Sylvester Howe was James Howe's son, grandson of Eben. He lived at old Brogan place. m. Harper Smith's dau. Had 3 girls and Rodney. 1 dau. m. Brooks Wheeler, 1 m. Charles Dustin, Eva m. and went west. Curtis Howe lived back of Batchelder & Reese places on a side road. His wife was a Carr. Curtis Howe, his son was first boy b. in Ash.

Town Inventories

1803 Dist #4 James Clark & John Clark

1810

" " " " no Howes

1815 Dist #12, James Clarke, Parker Howe, John Sargent, Joshua Smith, Ebenezer Howe.

1834 Dist #11

Parker Howe 300 A. \$ 2700 \$ 1426 Int.

David Howe

Horatio N. Smyth (1801-1879) 160 Acres

James Rowe 50 A.

Thomas Eastman Jr.
who m. a Howe

Ebenezer Howe

1841 Parker Howe

James Clarke

Eben. Howe

Capt. Parker Howe built the first bridge at Little Squam in 1810

after
Shepard Holderness Village Cemetery (cont.) 207
 John d. July 31, 1852 ae 75
 Robert F. Shepard b. Feb. 17, 1800
 d. Nov. 5, 1866
 Sophia Shepard
 b. July 22, 1784 d. Apr. 30, 1858
 Jacob Shepard d. Aug. 1830 ae 79y
 Jane Blair, his wife
 d. Apr. 1835 ae 79

3rd Row
 Houston, Gilmore d. May 14, 1891 ae 83y 11m. Sarah, wife of Gilmore
 d. Sept. 20, 1851 ae 36
 God is just and what he does is
 for the best.

J. W. Hodge
 French, Nettie C., wife of Chas. A. French
 dau. of Gilmore + Sarah Houston
 Dec. 17, 1849 July 11, 1930

Merrill, Esther Jane
 wife of Byron G. Merrill
 dau. of Gilmore + Sarah H. Houston
 d. Sept. 29, 1861 ae 26y.

Small Store

Gardner S. Houston
 son of Gilmore + Sarah Houston
 d. May 15, 1843 ae 1yr.

Mary W.
 dau. of Edmond + Sarah Houston
 d. Aug. 2, 1868 ae 28y

Gilmore Mel. son of Gilmore + Sarah H. Houston
 d. May 14, 1872 ae 34yr.

Quarter Master of 6th Regt. A.H. Vols.

Lydia Ann, wife of
 Gilmore Houston
 d. Jan. 30, 1888 ae 70 (or 76)

Mary E. Houston
 dau. of Gilmore Mel. + Martha W.
 Apr. 30, 1970 Nov. 20, 1944

Martha W. ^{formerly} wife of Gilmore
 Houston
 d. Mar. 25, 1847 d. Dec. 17, 1930

Row Nearest Chorch

Davison Josiah Davison
 d. Apr. 15, 1847 ae 79y 7m.

Abigail Davison, wife of Josiah
 d. Apr. 11, 1847 ae 73y 4m.

same stone

Josiah M., son of Josiah + Abigail Davison
 d. Apr. 14, 1847 ae 48y. 6m.

Space - (Row nearest church)
Beck Abigail Slade Beck
 d. Sept. 15, 1825 ae 63yr.
 Erected by Charles T. Durgin

Ames Susannah F. Ames
 dau. of D. + S. M. Ames
 d. Mar. 12, 1850 ae 21y.
 "I am not changed."

Winona Rd. near
Boydton Cemetery
Back No Albert Sumner Hawkins
June 8, 1850 Jan. 11, 1927
His wife Clara Ann Woodman
Dec. 5, 1853 Feb. 2, 1936

Noah Woodman
July 25, 1888 ae 79y 4m.

Relief R. Smith, wife of Noah Woodman
d. May 26, 1878 ae 65y.

Elmer, son of A.S. & C.A. Hawkins
d. 1880 ae 12 yrs 3m. 2d.

Arthur W., son of A.S. & C.A. Hawkins
d. Dec. 23, 1901 ae 20y 5m.

Bessie M. d. 1894 ae 13 yrs.

Several Robies

A new Stevens grave.

Sinclair Cemetery near White Oak Church

Joseph Sinclair
d. Mar. 2, 1847 ae 51y.

Isabel, his wife
d. Feb. 13, 1878 ae 97y.

Neomi C., their daught.
d. Nov. 23, 1847 ae 27

Thomas Sinclair
1751-1824

Mary Mead Rev.
1755-1790

Our Grandparents.

In Mar

Wm. Sinclair
d. Apr. 5, 1814 ae 32y

Nancy, his wife
d. Mar. 31, 1831

Nathl. Gilman
d. June 22, 1847 ae 76

Rebecca, his wife
d. Oct. 17, 1862 ae 88

Hannah, wife of Saml
Flanders. d. June 13, 1837
ae 42

Swasey Cemetery - 1809

Eliphalet Ladd Rev.
b. Feb. 19, 1755 d. Apr. 27, 1827

Alexander R. Ladd
d. Dec. 13, 1875 ae 89y 3m. 27d.

Charlotte, his wife
d. Jan. 3, 1861

A Memorial of
Ruth W. Ladd
wife of John O. M. Ladd
d. Lowell, Feb. 16, 1845 ae 28

John O. M. Ladd
d. Aug. 16, 1855 ae 38y 11m.

Nancy J., his wife
d. Lowell Oct. 15, 1812 ae 20

In back.
Noah Sinclair
d. Jan. 10, 1843 ae 29y 7m.

V. Anna Sinclair
d. Nov. 28, 1847 ae 27y.

Joseph Sinclair
d. Mar. 2, 1847 ae 61y.

Noah Sinclair
d. Jan. 10, 1843 ae 29y.

Joseph S. Hart
d. May 30, 1873 ae 64y.

Ruth Cotton
d. Mar. 13, 1853 ae 33.

At Right in front
Mehitable wife of
Deacon Simeon Pease
d. July 30, 1843 ae 65y.

Dea. Simeon Pease
d. July 30, 1843 ae 65y.

Benj. Pease
d. Feb. 20, 1802 ae 58y

Rebecca, his wife
d. Dec. 9, 1837 ae 86y.

James Pease
d. Mar. 23, 1808 ae 44y.

Ladd. St. Cemetery
Meredith
Front Rt. Side

John Smith b. New Hampton
Dec. 31, 1792 d. Mer. Sept 15, 1866

Mary, his wife b. New Hampton
b. Jan. 16, 1797 d. Mer. June 30, 1869

David Cortiss
d. Dec. 12, 1881 ae 71

Bersey, his wife
d. Nov 15, 1865 ae 45

AT back
1833 Benj. M. Smith 1912
1832 Mary C. Smith 1904
1864 E. Everett Smith 1866

(over)

210 Trinity Cemetery (cont)

Rt. side

Burleigh Jeremiah Burleigh
d. Nov. 1, 1875 ae 82
A Soldier in War of 1812

back of lot

Burleigh David Burleigh
d. May 27, 1868 ae 72

old stone

In memory of Nathaniel Burley
d. Nov. 25 - 8 J (?)

At left. Huge, Stone

Burns Clementine Hayes
1823-1903

Hayes

Merrill Mary Merrill
1795-1849

Cox

Elmira A. Cox
1818-1855

Elinor Prudden Burns
1889-1967

Very Tall Stone

Burns Samuel Adams Burns
b. June 21, 1802 d. Oct. 28, 1875
He giveth his beloved sleep.

Pauline Burns

d. Dec. 11, 1885 ae 36

Blessed are the pure in heart.

Back Side

Burns S. Ruth Burns
1890-1958

Katherine Warburton
1889-1962

2nd Row

Shepard Sacred To the Memory of
William H. Shepard
Son of Wm. Shepard, Jr. and
Lucy, his wife
who d. Feb. 28, 1814 in the
11th yr. of his age.

Anthony De Grave
dao. of Wm. & Lucy Shepard
d. Oct. 30, 1836 ae 27

Ames David Ames
d. July 16, 1839 ae 61

2nd Row at left end.

Rollins Moses Rollins
d. Nov 14, 1848 ae 65

Connell In Memory of Joseph Connell
d. July 15, 1833 ae 91 yr.

4 Field stones near left of tree.

Back of tree

In Memory of John Connell
who was born Mar. 13, 1804
d. Feb. 18, 1827 ae 22y

Beloved in life, lamented in death

Howd

Center Stone

Mary Howd d. Dec. 5, 1885 ae 75

Rebecca Howd, wife of N.P. Smith d. Apr. 12, 1850 ae 44y

George Howd d. Sept. 17, 1867 ae 91

Betsy Merrih, His wife d. Oct. 19, 1859 ae 81

Small Stone M.D.

on left

Jonathan, son of Jeremiah
& Sally Burley
d. Apr. 13, 1826 ae 2y 10m.

Nancy Thompson, wife
d. Dec. 6, 1857 ae 60

William Burns
1821-1885

Robert Burns
1792-1866

Wm. Burns
1885-1962

Ma Chere Pauline

Pauline H., wife

d. Nov. 13, 1862, ae 43

She lived and died
Trusting in Jesus

Caroline Sargeant 1857-1944

Robert Burns
1854-1912

Sacred To the Memory
of Samuel Shepard
Son of Wm. & Lucy Shepard
who d. Sept. 12, 1825
ae 22m.

Sally M. Plumer, wife
d. Jan. 4, 1838 ae 43

Betty Rollins
d. 1849 ae 54

Small stone at end.
{ Adelaide E. d. 1841 ae 2yrs.
Arabel d. 1841 ae 1 yr.
Daos. of James & Eliz.
Ryan Connell

7 field stones in a row.
Caroline Modgett said Connell
Children died of TB.

Near Big Pine
Connell Wm. E. Connell Feb. 14, 1833 July 12, 1893 211
Nellie Connell Sept. 15, 1843 July 30, 1933

James M. Connell d. Nov. 23, 1874 ae 87
Mother Father 2 small stones.

Ames Thomas J. Ames d. May 12, 1855 ae Ry.
Louisa, wife of Wm. Ames
Jane K., dau. of T. J. & L. Ames d. Jan 31, 1852
ae 24 (or 62)

Cox Edmond K. Cox Buried here Apr. 23, 1889 ae 62
N. D. Merrill, wife d. Jan. 2, 1875 ae 50,
Minnie Abbie Rosabel E. C. S. Harrison

Cox A. Carleton Cox d. June 1, 1844 ae 22 y 11 m 2 d.
Catherine A., wife of L. K. Elliott d. Aug. 1, 1862 ae 25
William Harrison, son of Wm. W.
wife of Wm. W. Cox d. Mar. 24, 1854 ae 63

Tyler Jesse Tyler Oct. 4, 1827 d. Apr. 15, 1903
Susan L., wife 1841 - 1899

Colburn Leonard Colburn b. Dec. 21, 1827 d. Nov. 4, 1899
Soldier Co. H. 1st N. H. V. Heavy Artillery
Anna E. wife b. July 6, 1829 d. June 6, 1887

Huckins Martin L. Huckins d. July 28, 1908 ae 87 y 7 m
Mary C. Mudgett, wife d. Feb. 19, 1881 ae 49
Sarah H., wife d. Feb. 13, 1875 ae 50
Marion A., dau. of Charles & Alice M. b. Mar. 10, 1901
d. Apr. 2, 1907

Kimball Job E. Kimball d. May 18, 1871 ae 59
Lydia K., wife d. Feb. 17, 1887 ae 76
Job E., son d. June 17, 1860 ae 18
Abby E. Kimball b. June 17, 1844 d. Jan. 29, 1892
Lydia Kimball d. Sept. 27, 1902 ae 52
Laura, wife of Calvin A. Lewis d. Aug. 5, 1861 ae 27
Children of C. A. & L. Lewis
Derizzion N. d. Nov. 1, 1863 ae 12 y. Marvett L. d. Jan. 27, 1865
ae 12 y.

Eastman Simeon. Nov. 1826 d. May 1887
Louisa, wife May 1826 Jan. 1887
William R. Davis 1849-1923
Lucetta, wife 1852-1890

Tupper William H. Tupper Co. A. 6th Regt. N. H. V.
Aug. 15, 1839 Mar. 6, 1931
Mary E., wife Feb. 10, 1838 Dec. 8, 1912

Jennie L. June 3, 1861 Jan. 18, 1864
Fannie E. G. Aug. 20, 1848 Oct. 13, 1868
Howd Joseph M. Howd Jan. 4, 1804 Aug. 5, 1862
Mary W., wife May 30, 1806 Nov. 4, 1868
Sophronia Willoughby 1800-1876

Sanborn James M. Sanborn 1809-1865
Delidamia Edgerly, wife 1810-1896
Dexter S. Sanborn 1843-1901
Lucinda Cox, wife 1850-1891
Parker E. Sanborn 1844-1894

Collar Joseph W. Collar d. Dec. 3, 1856 ae 61

Eastman Leroy S. Eastman Feb. 25, 1861 Sept. 13, 1898
Jeanette F., wife June 28, 1872

212
Sanborn
Davidson

Melville C. Sanborn Nov. 6, 1855 Mar. 28, 1975
Vera G., wife Apr. 10, 1889 Aug. 6, 1964
Addie L., wife of Frank A. Kimball d. Oct. 17, 1916 ae 57
W. Baxter Davidson July 28, 1911 ae 65 Brother
John B. Davidson Apr. 29, 1878 ae 67
Sarah H., wife Oct. 10, 1910 ae 91
Frank H. Apr. 23, 1874 ae 17

Mudgett

Jesse Mudgett Mar. 28, 1802 - Dec. 11, 1879
Ruth Carr, wife Feb. 9, 1799 July 7, 1877
Rhoda C. Oct. 28, 1826 Jan. 27, 1811
Abbie E. Dec. 30, 1841 Apr. 26, 1919

Betsey Greeley d. Aug. 8, 1864 ae 83
Rhoda Carr Dec. 30, 1801 Jan. 4, 1897
Moody C. Mudgett Oct. 21, 1884 Jan. 21, 1966
Florella Q. Connell, wife Feb. 17, 1841 July 21, 1924

Webster

Col. William Webster Apr. 16, 1848 ae 79
Sarah, wife Oct. 16, 1859 ae 85
Mrs. Maria W., wife of Dr. Samuel Rogers 7 dau,
of Wm. + Sarah Webster Oct. 22, 1825 ae 27
William G., son June 14, 1830 ae 38 yrs
Lucia + Sarah Jane Webster, Two lovely babies
of Wm. + Sarah
Lucia Feb. 14, 1810 Mar. 31, 1811
Sarah J. July 26, 1812 June 9, 1819
Lucia Webster 1837-1917
Nancy Gordon Webster Mar. 10, 1897 ae 87
Dea. David C. Webster Mar. 20, 1862 ae 58
Elizabeth Gray Gordon Aug. 6, 1886 ae 77

Col. David Webster Dec. 10, 1738 May 8, 1824
For 30 yrs. High Sheriff of Grafton Co.
wife Elizabeth d. May 22, 1809 ae 64
Susannah 2nd wife of Col. David Webster
d. Apr. 6, 1827 ae 72

Cox

Edmond K. Cox buried here Apr. 23, 1889 ae 62
N. D. Merrill, wife d. Jan. 2, 1875 ae 50
Minnie Abbie Rosabel ECS Harrison

A. Carlton Cox d. June 1, 1844 ae 22y 11m. 2d.
Catherine A., wife of L. K. Elliott d. Aug. 1, 1862 ae 25
William Harrison, son of Wm. W. Cox
wife of Wm. W. Cox d. Mar. 24, 1854 ae 63

Cox

Tyler

Jesse Tyler Oct. 4, 1827 d. Apr. 15, 1903
Susan L. wife 1841-1899

Deeds from Whipple House

213

I, Anna H. Whipple To - Frances M. Hoyt of Ash. for undivided half of 2 tracts of land sit. in Ash. Beg. at corner of John M. Carr's land on what is known as old Gordon Farm Road; thence n. along sd. rd. to land of Lake Co.; thence w. on sd. Lake Co.'s land to rd. To Ash. Village; thence s. on sd. New Rd. to sd. Carr's land thence To first bound. meaning to convey all that part of Gordon Farm, my father Geo. Hoyt owned at time of his death.

Second tract - Beg. at S.E. corner of Francella Cate's land on the rd.; thence w. on land of late Driscolla Baker & The Meeting House lot; to land of Mrs. Foss; thence s. & w. by rd. Foss' land to depot rd. thence s. on said depot rd. To corner of sd. lot at intersection of rds. etc.

These premises being home place of Geo. Hoyt.
 Anna H. Whipple
 Sept. 19, 1882
 Sarah E. Cheney
 J. F. Briggs
 J. F. Briggs Jus. of Peace

I, Elisa Smith of Hold. for \$1200 To Rufus G. Lewis & Geo. Hoyt of New Hampton all my rt. title & interest in and to all lands tenements and real estate of every kind, owned by my husband Obadiah Smith during his lifetime.
 Sept. 25, 1854
 Charles Cheney
 Sarah E. Cheney
 Elisa Smith
 Recorded Lib. 241 Folio 145

Mortgage Deed

I, Obadiah Smith for \$2000 pd. by Andrew Pierce, Jr. & Andrew Pierce, 3rd both of Dover, County of Strafford. 2 tracts or parcels - 1 piece being in Hold. Village - 2 acres same where I now live together with bldgs. thereon consisting of 3 dwelling houses, barn, sheds, graining & other out bldgs. that is the same I bought of Moses Cheney - deed dated Apr. 9, 1835. Other piece bounded s. by Pemis. River; westerly by Gilmore Yellow's & Noah Cate's land n. & e. by land belonging to heirs of late Wm. Drake. Noah Cate & Moses Merrill & is the same I bought of Jonathan Cummings - deed Apr. 23, 1841.
 John M. Hale
 J. W. Pierce
 Obadiah Smith
 Recorded Grafton Co. Mar. 23, 1843
 Lib. 172 fol. 238

To Genealogy Committee of the Emery Family
 Frances Anna (Hoyt) Whipple
 Ash. N.H. b. Hold. June 15, 1857
 m. Ash., Dec. 24, 1876 To Ashley Cooper Whipple
 b. New London Feb. 4, 1852 d. April 4, 1880 m.D.
 Children Geo. Hoyt Whipple b. Aug. 28, 1878
 Ashley Whipple b. July 9, 1880
 Parents Geo. Hoyt b. Guilford, Dec. 30, 1817
 Frances Moody Smith b. New Hamp. Dec. 29, 1822
 Grandparents: Obadiah Smith b. New Hamp. May 21, 1787
 Elisa Moody w. Newbury, Mass b. Apr. 21, 1797
 m. Aug. 31, 1820

214 Deed -
 I, Rufus Lewis of New Hampton for \$2000 To Geo. Hoyt - of Hold.
 Tract of land sit. in Hold, bounded n. by Freewill
 meeting House lot, Noah Cates land & Albert
 Willoughby's land. E. by road or passway by
 John C. Whitten's house, S. by Charles C. Drew &
 Geo. W. Mitchell's land & W. by Joseph Shepards
 land & bldgs. thereon.

Also second Tract - Bounded S. & W. by Highway
 leading from Hold. Village to Union Bridge
 N.W. by land of Stephen A. Morse, E. by land
 of Barney Deane, meaning premises known
 as Peaslee place.

Also another piece of land in Hold. - Bounded
 S. by land of Andrew Baker, W. by land of
 Wm. Lake Cotton & Wolen Trfy Co. N. by
 land of Ad. Co. & Andrew Baker & Horatio N. Smith
 & E. by Parker Howe land being Lot no. 55
 in first div. of 100 acre lots known as Gordon
 farm.

Also another Tract Obadiah Smith purchased
 of Ezra S. Whitten acres around the spring
 at the head of sd. Obadiah Smith's old water
 aqueduct works and all rt. to carry water
 across the Rueben Whitten farm.

Same conveyed by C. Smith To F. Hoyt
 4th Dec. 1851.

D. S. Burdham
 Joseph Burrows
 Sarah E. Lewis
 Jas. P. Lewis

Rufus S. Lewis
 Sally S. Lewis

Jan. 9, 1856

Rec'd Grafton Joseph Burrows
 Feb. 14, 1856

Lib 241 Vol. 236

Rueben Rueben Whitten Cemetery (Top of Highland)
 Near a large Tree - Broken stone nearby - probably his
 Rueben Whitten wife.
 d. May 18, 1847
 ae 76 years
 Sally Sawyer
 (no dates)

Several field stones

One large granite stone with a large
 granite ball on top (a descendant made this abt 1930)

1771 Rueben Whitten 1847
 Son of a Rev. Soldier
 A Pioneer of this Town
 In Cold Season of 1816
 Raised 40 Bushels of wheat
 On this land which kept his
 Family and friends from
 starvation

His wife, Sally Sawyer
 1807 Calvin Roberts 1849
 1806 His wife Mary M Whitten 1866

A great grandson
 Nathan Roberts did
 research about
 Whittens.

Name	Location	No. Stones Marked	Unmarked
Magoon	Ralph Huckins'	7	5
Peter Hanaford	Albert Smith's	34	2
Dow-Drake	Leslie Smith's	60	43
John Huckins	Huard's	14	9
Benj. Smith	John Marsh's	2	11
Samuel Smith	John Marsh	6	0
Shaw	Huckleberry Rd.	2	3
Nathaniel Robinson	" "	5	1
"Indian"	" " + 3 B	0	2
Dalton	3 B near Cote's	0	2
Young	Dana Hill	3	1
James Huckins	Almon Huckins	17	1
Isaiah Smith	Benton's	1	1
Ephraim Smith	"	13	0
Leavitt Smith	Beyond Baxters	3	0
Sawyer	Above Thompson Bridge	3	1
Chandler	Near Forbes	14	2
Samuel Plaisted	opp. Young place	5	9
Obadiah Smith	Treasure Valley	14	0
Jackson	Jackson Road	6	0
—	Sky Pond	0	11
<u>Straits Road</u>			
Sarah Hanaford	Ober's	6	4
Harper-Shaw	Krizek's	10	10
Dolloff	Edgerley Place	8	5
<u>Long Pond Road</u>			
Fogg	Fred Avery's	3	0
Nathan Plaisted	W. of Ctr. Harbor line	11	2
Victor Huckins	(In C. Har. east of line)	13	—

1. Capt. Peter Hanaford Cemetery (inside of road leading from Top of Hanaford Hill To Ralph Huckins' - nearly opposite turn To Geo Huckins place. In back of Albert Smith's farm)

Abram. Hoyt
d. Aug. 13, 1846
ae 22 y 3 m.

Reuben Hoyt
d. May 13, 1861
ae 60 y. 10 m.

Double Stone
John Smith — Esther Smith
wife
b. Dec. 1, 1781
d. Aug. 14, 1868
b. Apr. 20, 1783
d. Aug. 8, 1874

Joanna, wife of Samuel R. Smith
former wife of Reuben Hoyt
d. July 21, 1872
ae 68 y. 10 m.

2. Dow-Drake Cemetery (at Rockledge, Leslie Smith Apple Orchard)

Some field stones
Jeremiah Marston
d. Dec. 20, 1804
ae 60 yrs.

Elizabeth Smith, widow of Benj. Smith
former wife of Jeremiah Marston
d. Aug. 20, 1842
ae 82 yrs.

3. John Huckins Cemetery (On Huard Farm in "Little Hollow" Cemetery on edge of lower field about 200 yd. from house)

4. Deacon Benjamin Smith Cemetery (near Bob Moulton's)

Dea. Benjamin
d. June 29, 1842
ae 84 y 8 m. 9 d.

Mrs. Judith,
wife
d. May 19, 1804
ae 43 y. 3 m. 14 d.

several field stones

5. Samuel Smith Cemetery (near Bob Moulton's - about 30 yd. S.E. of house)

Daniel M. Smith
d. Aug. 16, 1866
ae 65 y. 6 m. 7 d.

Hannah, wife
d. May 6, 1881
ae 80 y.

6. Isaiah Smith's Cemetery (on old Victor Huckins (or Benton place)
Field stones + 2 stones

216 y. Ephriam Smith Cemetery (on old Victor Huckins or Benton place. About 250 yds west of bldgs.)

Ephriam H. Smith
b. Apr. 9, 1800
d. Mar 26, 1884

Almira
wife
b. Feb. 9, 1798
d. Apr. 13, 1882

Jonathan R. Smith
d. June 11, 1849 ae 82
Mary, wife
d. May 29, 1852 ae 86

8. Leavitt Smith Cemetery (at Baxter's on left near Dixon hill)

Leavitt Smith
d. Mar 5, 1866 ae 77

Hannah Smith
wife
d. Feb. 2, 1851 ae 51

Amanda, dau.
d. June 20, 1836
ae 5 y 6 m.

9. Chandler Cemetery (About 300 yds. n.e. of main rd. at 3 corners below Plaisted School. At Top of ravine beyond power line. Poor Condition)

Stephen Chandler
d. 1833 ae 58 y.

Lettice Comings
wife of Joshua F.
d. Feb. 5, 1847 ae 24

Enoch Fifield
b. Apr. 5, 1778
d. Feb. 18, 1844

Mehitable, wife
b. Dec. 31, 1781 d. 1844

Mary, dau. of
Moulton & Mary Hackett
d. May 22, 1836
ae 48

Exra Hackett
d. Apr. 5, 1812 ae 71

Hannah, wife
d. June 16, 1835
ae 61

Moulton Hackett
d. Oct. 10, 1831
ae 58

Molly, wife
d. Feb. 10, 1818
ae 39

10. Jackson Cemetery (at edge of field about 150 yds west of old Jackson house. Good Cond.)

James Jackson
d. Dec. 31, 1859
ae 52 y.

Thomas Jackson
d. Feb. 23, 1843
ae 79 y 11 m. 12 d.
a native of England

Almira,
wife of James
d. Sept. 14, 1873
ae 63

Miss Rachel A. Shepard
dau. of Jacob & Susannah
d. Aug. 19, 1833
ae 29 y 5 m.

John Smith
d. June 1 — ?

Almira, dau. of
Nathan & Lois Smith
d. Feb. 14, 1808
ae 29 y 8 m 9 d.

11. Obadiah Smith Cemetery (on Ox bow Rd. Large Monument)
Obadiah Smith 1729-1809 Stephen 1761-1834

Mary Bean, wife of Stephen 1759-1834

Their Children:

Mary Anna Sally Joseph B.
David Smith 1784-1841 Mary Haynes 1784-1818 } His
Manilla Hebard 1795-1879 } wives

Stephen B. David H. Mary Martha

12. Capt. Elisha Smith Cemetery (on Beech Hill Rd., Winona
Opposite Phron. French place 1/4 m. from corner of Straits
rd. on west side -

Capt. Elisha Smith
d. June 28, 1834 ae 80 y.
S.A.R. marked & flag.

Mrs. Sarah
wife
d. Aug. 14, 1811
ae 58

Ebenezer Smith Abiah, wife
d. Dec. 30, 1846 d. Dec. 30, 1872
65 yr. ae 80

Charles B. Smith, Esq.
d. Feb. 5, 1847
ae 27

Dana Smith
d. Feb. 3, 1885
ae 47 y. 3 m.

Elisha Smith George F.
d. Mar. 27, 1846 d. Nov. 18, 1846
24 th yr. 32 nd yr.

Moses Smith d. Dec. 29, 1877 ae 85 y 7 m. b. 1790 -
A soldier of war of 1812. "Here lies the body of a good and
faithful father."

Hannah, wife of Moses d. Dec. 23, 1869 ae 78

13, Robert Smith Cemetery (At Jos. W. Smith farm, 21 1/2 miles W. Whites)

Large stone in center

"A memorial of the Smith Family 1724 Robert 1816
1724 Abigail 1816; his wife, dau. of Joseph & Phebe Nason Cass, natives
of Brentwood, N.H. Came from Epping, N.H. To this farm in 1779.
Their children:

1760 Dea. Joseph 1848 1762 Phebe 1857 wife of W. Pike
1764 Dea. Nicholas 1823

1767 Moses 1848. (may be our Moses. Family had no
record of further inform.)

Robert was the son of Nicholas IV, son of Nicholas III, son
of Nicholas II b. Sept. 3, 1661, son of Nicholas I, son of
Robert of Boston 1638.

"O man, thou feeble Tenant of an hour."
Metal marker D.A.R.

36 Abigail Cass
wife of Lt. Robert Smith
1724-1816 D.A.R.

8 Betsey,
wife of Dea. Joseph
Smith
d. June 17, 1827 ae 64

L. Betsey, dau. of
Joseph & Betsey Smith
d. Aug. 8, 1809 ae 16

48. Charlotte, wife of
Dr. Jere. Smith
d. June 2, 1850
ae 46

47 Dr. Jeremiah Smith
d. July 9, 1863
ae 67.

Dea. Joseph Smith
d. Nov. 10, 1848
ae 88 y 8 m. SAR
marble

26 Charlotte, wife of
Joseph M. Smith
d. Feb. 4, 1870 ae 69

40. Dexter, son of
Robert & Sarah Smith
d. Feb. 5, 1847
ae 28

25 Joseph M.
d. Oct. 10, 1861
ae 58

39 Mary, wife of
Dea. Nicholas Smith
d. Mar. 16, 1823
ae 58 y 8 m 7 d
D.A.R.

27 Lottie J., dau. of
Henry Lyman & M.E.
Smith
b. July 27, 1870
d. Jan. 18, 1896

20. Matilda
d. Jan. 20, 1873
ae 76

33. Moses Smith
d. Sept. 24, 1848
ae 81

32. Moses G.
son of Moses & Susannah Smith
b. Feb. 5, 1808
d. Dec. 4, 1826

38. Dea. Nicholas Smith
Mar. 16, 1823
ae 58 y 8 m 7 d.

37 Polly
d. Oct. 15, 1865
ae 75

35. Lt. Robert Smith
1724-1816
N.H. Mil. 17. Rev. War Flag

44 Robert
Dec. 24, 1857
ae 69

43. Sally,
wife of Robert Smith
d. Feb. 24, 1866
ae 76

32. Susannah,
wife of Moses Smith
d. June 5, 1845
ae 78 y 11 m 5 d.

New Hampton Village Cemetery (near Gate on Gordon Hill)

Drew

John Drew
d. Nov. 26, 1878 ae 81

Eliza B.S. Drew
d. Jan. 3, 1887 ae 84 y 5 m

Betsey Drew
wife of Samuel Drew
d. Oct. 14, 1823 ae 73 y.

Infant Son d. 1846

Same lot

Harriott L.S.
wife of M.C.R. Scott
d. Feb. 1, 1868
ae 43

Shaw

Samuel Shaw
b. Dec. 11, 1807
d. Jan. 3, 1892

Mary M. Robinson
his wife

d. Feb. 26, 1816

d. Dec. 15, 1892

another lot

Henry Clay Shaw
d. Sept. 21, 1907
ae 77 y 1 m 4 d.

Sister

Lizzie Mabel Shaw
d. Aug. 10, 1887
ae 13 y 2 m 2 d.

Shaw

Dayton O. Shaw

1857-1943

Mary Ellen Shaw

1847-1937

Anna Irene Shaw

1885-1968

Smith

James Smith

d. Apr. 28, 1891
ae 73 y 11 m 1 d.

Mary E. wife
of James

d. Oct. 22, 1888
ae 70 y 10 d.

Winnie, wife of
Wm. H. Leavitt

d. Jan. 24, 1892
ae 24 y 7 m 6 d.

Jonathan G. Smith

d. Nov. 19, 1855

ae 61

Lot of Wm. Kelky

James P. Smith

d. Sept. 28, 1819

ae 27

Sally, wife

d. Jan. 2, 1822

ae 26

Infant son

d. 1820

Sarah J. Smith

d. Dec. 26, 1870
ae 57

Susan M.
wife of Wm.
Smith
d. 1859
ae 77

see next page.

Chas. P. Howe

Mr. Stevens Bk.

July 25, 1919

Saw John Parker Howe
grandson of John Parker
no children
- Eben. Howe 1st Howe at
Charles Parker's - 1st Cotton's then
Eben. m. 3 times - no children
Dave

Allan's

1. David 2.

Capt. Parker Howe (1st) built barn 1st
then shingled house -

When grandfather was young -
Howe's owned Sheep Isl. (near Cabbage Is.)

Jos. Samuel Howe - half bro.
of C. Parker from Mass.

Samuel Parker Howe d. 1850
Arthur - half bro.

John Pinckard

Parker, wife & 2 children came
from Methuen when 24

John Parker m. 31 yrs ago
July 5, 1919 (1868)

When he was 24 house
passed out of Howe family
sold in 1871 -

Samuel Wright had an auction
house - John Parker helped.

John Parker Howe l. in 1st
house -

New Hampton Village Cemetery

Jonathan G. Smith
d. Nov. 19, 1855
ae 61

all on 1 stone
Noah W. Smith
1804-1871

Eliza Smith
1805-1861

Chas. B. Smith
1850-1933

Olive Smith Flanders
1853-1933

Grace Hutcherson
1876-1949

Jeremiah H. Smith

b. Sept. 11, 1809

d. Nov. 1, 1906

Judith, wife

d. Mar. 14, 1842

ae 34

Martha A.

d. Oct. 30, 1874

ae 34 y 11 m.

Samuel Kane Smith

d. Aug. 6, 1853

ae 12 y 7 m.

Isaac Robinson

passed on

July 16, 1896

ae 84

Sarah A.

wife

passed on

May 25, 1877

ae 68

Robinson

Father

Josiah Robinson

d. Sept. 9, 1864 ae 84

Mother

Susannah, wife

d. Oct. 19, 1874

ae 90 y 1 m.

For Philip Stevens
In Ashland Green Grove Cemetery

219

*Rev. John
Hanna
Mallon*
Howe - Ebenezer Howe d. 1829 ae 73 yrs (b. 1756)
Hannah wife d. 1844 ae 29 yrs.
(whose wife - check if dates are correct)

Capt. Parker Howe d. 1818 - ae 72 yrs. b. 1785/1857
Mary, his wife d. 1857 ae 72 yrs. 72
Frank Howe d. 1890 ae 41 yrs. 1786
Rachel, dau. of Parker d. 1844 ae 17 yrs.
(May have been Parker Jr.'s dau.)
Hannah, child of Parker d. 1814 ae 3 yrs.
"Infant" on stone.

Leavitt Hill named for Rev. Daniel McLean
family Lived at Prof. Hartley's

Caleb Leavitt 1789-1851

Ruth, his wife 1787-1880

Rev. Daniel M. Leavitt 1829-1904 Advent Minister

Charlotte M., wife 1823-1915 (young)

Charles E. 1853-1879 (Horace's father)

Frank H. 1851-1913

Ellen A. (Rogers) 1851-1918

Harry E. 1873-1939 Lived at Richard Gordon's
Florence Sargent Leavitt parents of Guy Leavitt
of Rich.

Clark Cemetery near Prof. Hartley's Leavitt H.
4 field stones marking graves

Arthur Clark, son of James & Mary Clark
d. Apr. 7, 1817 ae 14 yrs.

James Clark d. Sept. 20, 1845 ae 76 yrs.

Charles Clark d. Nov. 3, 1850²⁶ ae 34 yrs.

W. H. Clark (with his) Co. E. 12th N. N. Infantry
(Civil War) since white stone - no dates
had a marker & flag.

James Otis Clark who lived on Sandy Hill
was b. here.

Clark's related to Carl Crowley's mother,
Edna Clark Also - Mrs. May Weissberg
(Flora) Maude Clark, Bill Clark
Dudley Clark

Leavitt Hill first called "Puddin' Hill"

- 220 Children of Ebenezer Howe and his wife, Hannah Malton of Methuen, Mass.
1. Parker b. Mar. 29, 1784
 2. Sarah b. ? married Thomas Eastman, father of Charles C. Eastman (2 descendants living, Lewis Eastman of W. Ctr. Hbr. (in his 80's) and Malcolm Eastman, River St. Ark.)
 3. Nancy b. 1797 m. Jonathan Perry
 4. Persis m. "Old" Samuel Blanchard - not really that old but to differentiate from younger one.

Inform. from Account Book of Parker Howe, Sr., great, great grandfather of Charlie Parker Howe of Hold.

Parker Howe moved into Hold. Apr. 22, 1808. Lived in 1 other place for short time then built the first Howe house - opposite the P. Stevens' place.

According to Madge Pease, Down Historian who knew the Howes well and Samuel Smith who later owned the first Howe house - it was moved over the hill past Prof. Hartley's, down the Frank Lambert rd., across present Elmwood Rd. to James Rollins, Dr.'s then in a little rd. to left of his house and up the steep hill to the top - overlooking present Jackson Pond. House burned later. Mrs. Jackson lived there.

From Account Book

Deaths -

- Ebenezer Howe, Apr. 15, 1829 (father of Parker)
 Hannah Howe d. Nov. 13, 1844
 Parker Howe b. Mar. 29, ~~1784~~ 1784
 Mary Straw Howe, wife b. Nov. 16, ~~1784~~ 1784
 d. May 20, 1857
- Their Children
1. Susannah b. Nov. 15, 1804
 2. David b. Oct. 29, 1806
 3. Ebenezer b. Sept. 26, 1811
 4. not listed b.
 5. Samuel w. b. Mar. 1, 1820
 6. Rachel P. b. Nov. 8, 1826
 7. Mary A. b. Feb. 20, 1830

Rachel P. Howe Jan. 6, 1844
(da. of Parker & Mary Howe)
Nancy Howe, wife of Parker d. May 20, 1855.
Apr. 21, 1849 To the use of my Evans place
for 1 yr \$12.00

From Annals of Meredith P. 116

Jonathan Berry 1782-1867 b. Dorchester
m. Nancy Howe 1797-1856 b. in New Hampton
da. of Ebenezer Howe. They later settled
in Hold.

(my note - The Berry's later lived in New Hampton
they built the lovely house on Shes Pond Rd.
once owned by Dean Babbitt - now Dean Sharpe

Nancy & Jonathan lived in first Howe house
across the rd. from Stevens' for 1 winter then
bought land of Howe's & built the so-called
Charles Sanborn place.

Nicholas Evans

Nicholas Evans came to Hold. when his
oldest child John Evans was a baby. He
was the son of Wm. Evans of Strafford, N.H.
Was moved to Hold. by "Old" Parker Howe
who then lived on Stevens place.

N. Evans lived on that side of the lake
the first winter (on Chas. Sanborn place) then
bought of Parker Howe, the old house & land of
Rodney's between the stone wall and the
boundary line between Lot #7 & Public Lot No. 1
about where the old well is at east end of
Rodney Evans is located.

Later when the old road back of Hattie
Eastman's was changed to the one leading
from the Town House past her house.
N. Evans bought the triangular piece
between the well & the 2 roads.

James Rowe lived in small house above
Prof Hartley's & above the school house.

The school house was moved to edge to make
Interview with Julia Griffin shed for Owl Brook
School House
The Eben. Howe's first house was across the rd.
from the Stevens house and was moved by
open to near Jackson Pond

Smythes

" Departed this life, Capt. Andrew Smyth on the 24th day of Feb. A.D. 1812, supposed to be 92 years of age. Born in the Kingdom of Ireland, in the province of Connaught. (From Rawlins Book - first blk. of Hold. Town Records.)

Lived on Isaac Smith's place, E. Hold. - now Catherine Pease's.

James Smyth m. Susan Mooney
Feb. 10, 1790. m. by Robert Fowle, Priest
3 accusers Burdham m. Anna Smyth
Feb. 21, 1792 m. by Priest Fowle.

From Madge Pease's notes -

After Edward Smyth's mother died he sold our place to Chas. Baychelder Nov. 7, Nov. 7, 1855. Caleb Cox, one of Select men of Hold., then bought it for a town farm.

The Town later decided to buy the Daniel Hawkins farm for that purpose and sold our place to Asah Simonds, who sold it to John H. Berry, Benj. F. Pease bought it in 1870.

Edward Smyth spent his last days in Act. on Depot St. with his nieces, Abia & Lizzie Smyth. Their house is presently owned by Henry Bates. The interior was made mostly of Butternut wood. The lumber coming from a large grove on the Smyth farm.

Andrew Smyth m. Mary Brewster dau. of Joshua & Margaret (Tomson) Brewster on Feb. 8, 1756, according to Ply. Town Records.

Their son Joshua b. 1759 must have been b. before they came to Hold.

Andrew's son Caleb Smyth - presumably was the 2nd child b. in Hold. (Town Records)

He m. Abiah Colburn. Their dau. Eliza m. Joshua Smyth's son Horatio Nelson Smyth (Cousins)

Martha Smyth, dau. of Andrew & Mary (Brewster) Smyth m. Priest Fowle who was b. 1766 d. 1847.

Mary Brown Smyth, dau. of Andrew

was b. 1776. She m. Dec. 24, 1801 John Cox 373
Their family buried at Squam Bridge Cemetery
Andrew Smythe was one of the first Selectmen
of Hold. The 2nd Town Meeting was held at his
house. He was one of the first Trinity Church
Wardens.

1797 - Town records state that Capt. A. Smythe
was one of a Committee of 6 to divide
the town into school districts.

Joshua Smythe d. 1839 ae 80y 2m. 22d.
Polly his wife - dau. of Samuel Shepard,
first Town Clerk) d. 1855 ae 83 yrs.

Horatio Nelson Smythe was building his house
Apr. 5, 1837 (Julia Griffin's)

Joel Hodge lived in the S. B. Cummings' place
where Jon. Berry & Nicholas Evans had
previously lived.

He sold the place to Chas. Sanborn
Alexander Griswold Smythe 11th child of
Samuel Sleeper Prescott and Sally Smythe
were m. Nov. 23, 1820 - dau. of Joshua Smythe
- she was b. July 27, 1795

He (Alex. G. Smythe) was b. July 18, 1817
d. 1884. Lived in "The Nook" (house at rear
of Ash. Pharmacy) He kept store as early
as 1845 in O. A. Brown Store (now Music
Shop) in Ash. (Why called Smythe when
father's name Prescott?)

A James Rowe lived in small house
above Prof. Hartley's, above school house.

The School house or James Rowe house
moved to Ash. Was near Reuben Whitten
house - near present Jennie Courts.

Roads -

In 1817 Private Rd. from Archelaus Jones
(Bruce Piper's) To private rd. from Parker Howe's
(Stevens) To Thomas Eastman's (Perk Batchelder)
1820 - Julia Griffin's To Little Squam Bridge
1822 Peavey place To Little Squam Bridge.

224 East Holderness Cemetery

True Garland
d. Mar. 24, 1865
46y 5m 17d.
Lydia, his wife
d. Dec. 15, 1886
ae 97y

Alice M. Garland
wife of Augustus Townsend
Only dau. of True & Lydia
d. Jan. 19, 1850
24y 7m. 19d.

Edward S. Scruton
d. Dec. 6, 1901
ae 71y 5m. 16d.

Amy A. Scruton
d. Aug. 13, 1917
ae 78y 9m. 14d.

Son of G. W. & L. A. Morse
Feb. 29, 1896
June, 29, 1896

David Scruton
d. Sept. 1, 1891
ae 95y. 2m. 22d.

Lydia, his wife
d. Aug. 16, 1862
ae 68y.

Alice Reed
d. Apr. 1, 1841
ae 58y 7m. 2d.

Wm. H. Baker
b. July 16, 1832
d. Oct. 5, 1904

Almira K., wife
b. Apr. 4, 1840
d. Mar. 29, 1899

Susan S., wife
of Geo. S. Baker
d. Feb. 8, 1887
ae 83y 9m. 9d.

Ann, their dau.
d. Sept. 14, 1857
ae 11m.

Charles W. Their son
d. Apr. 21, 1897
ae 39y.

Horace L. Huntress
Sept. 14, 1828
Sept. 12, 1908

Mary Marston, wife
Feb. 27, 1833
Apr. 25, 1899

Gilman Carr
1850-1894

Abra J. Huntress Curry
his wife
1858-1927

Geo. R. Piper
d. Apr. 22, 1901
ae 54y 5m 15d.

Addie, his wife
d. Apr. 11, 1890

Wm., son of Daniel
& Hannah Piper
d. Dec. 30, 1823
ae 21y 7m 18d.

Nancy F. Piper
d. Oct. 2, 1884
ae 71y 16m.

Hannah, wife of
John H. Pendleton
d. Aug. 19, 1882
ae 68y 6m.

Etta Emerson
1868-1943

Eleanor E. P. Emerson
1844-1911

Rose E. Emerson
1864-1908

David A. Emerson
1815-1892

Gideon Piper
1801-1890

Almira S. Pendleton
1810-1877

Andrew Wiley Dinamore
1832 Stephen 1907
1838 Olive Jane 1918
wife

Charles B. Berry
Sept. 11, 1864
June 25, 1952

John M. Berry
d. Feb. 1904 84y.

Almira Randall
his wife
d. Dec. 1809 37y

Wm. Berry
d. Aug. 1854
68y.

Permelia Piper
his wife
d. Apr. 1877 ae 81

Ella P. Berry
d. 1875 ae 2y.

Carrie M.
d. 1871 9yrs.
dau. of Wm. & A. R.

Samuel Berry
Co. E. 12th N. H. Vols.
(no date)

Charles R. Berry
d. July 31, 1837
64y.

Co. E. 12th Reg. N. H. Vols.
Mary F., his wife
d. ae 27y.

James S. Thompson
d. Nov. 18, 1894
ae 79y.

Martina A. Thompson
d. Dec. 27, 1875 ae 61

Ella F. Thompson
1 yr.

Daniel S. Hawthorn
d. Sept. 24, 1896
ae 76y 4m.

Mary E., wife
d. Jan. 3, 1892
ae 70y.

Edw. W. Hawthorn
d. June 15, 1930
84y 9m.

Thomas E. Hawthorn
d. Jan. 2, 1912
67y 2m.

Stephen Burleigh
d. Aug. 24, 1876
86y.

Hannah, his
wife
d. Sept. 25, 1884
86y.

Charles A. Burleigh
b. Jan. 30, 1828
d. July 28, 1900

Emily, his
wife
b. Apr. 28, 1836
d. Feb. 28, 1889

Burleigh
1859 Curtis C. 19--
his wife
1864 Evalyn J. 1932

John H. Mudgitt
d. Apr. 9, 1857 ae 44

Eleanor S.
his wife
d. May 14, 1893
ae 64

Daniel S.
d. Apr. 22, 1843
1 yr.

Colby J.
d. Mar. 1, 1852
1 m.

225

Feb. 1, 1812 Pattee To Burbank
 Grant, bargain, sell the full one half of the tract
 of land & privileges & mills lying in New Holderness
 adjoining Squam River - 3000 acres more or less
 Together with Saw Mill, Grist Mill & Paper Mill
 the whole privileges of Squam River that I
 purchased of John Shepherd, Junr. deed dated 2 Jan
 1810 reserving 60 acres of land with bldgs. &
 appert. conveyed by John Shepherd Jr. to Joseph
 Shepherd. Also receiving the privilege of drawing
 water for a trip hammer & 1 acre conveyed by me
 to Nathaniel Ethridge. Also excepting and reserving
 the privilege of drawing water sufficient to
 carry a Bark mill & break hides conveyed by me
 to Lincoln L. Gordon, reserving the house
 wherein is contained in No. 69 only a strip
 3 rods wide across sd river - Also 2 acres of
 land on Lot No. 68 which sd 2 acres were
 conveyed by John Shepherd to Ruben Whittier.

Dean Cemetery Dean Rd. C. Hk.
 see Hawkins in other book for Hawkins graves

Mehitable, wife of
 Darius Abbott.
 dau. of Orlando Bean
 d. Sept. 5, 1855 ae 50

Anna E. Hilliard
 wife of Charles E. George
 1884-1936

Charles E. George
 1878-1955
 about in center

John N. Clark
 d. Mar. 1, 1866
 ae 38 y 5 m.

Julia M.
 wife of S. D. Bennett
 d. June 17, 1892
 ae 54 y 11 m. 10 d.

No. 1 Described and bounded as follows
 Beginning at the N.W. corner of New Hampton
 line at a pine stump on the bank of the
 Pemi. River corner of the town of New Hampton
 Ashland, thence Easterly to land of Cyrus Plaisted
 at the S.W. corner of sd Plaisted's land thence N.
 on the line of sd Plaisted farm about 11 rods
 to the westerly end of a stone wall thence
 easterly on sd wall 41 rods thence N. 18 rods
 on sd Plaisted land to land of Thos. Y. Smith
 thence N.W. 97 rods on sd Smith's land to a
 stake and stone thence northerly 52 Rods to
 the N.W. corner of said Smith land, to land
 of James Rowe to a clump of maples at the N.E.
 corner of Thos. N. Hughes land, thence N.E. on land
 of the said Rowe & David H. Smith 200 Rods to
 the S.E. corner of Geo. W. Baker's Pasture & wood
 land to a stake and stone thence N. about 85
 rods to the N.E. corner of sd Baker's land thence
 W. on land of David H. Smith, Horatio N. Smyth
 & Geo. Hoyt to the road leading from Ash.
 Village to Little Squam Pond 65 Rods S.W. as
 the road now runs to a Birch tree marked
 X on land of Lake Co. across Lake Co. land
 N.W. to south east corner of Asa Drew's land
 thence on sd Asa Drew's S. line to an
 across the road to land of Elias H. Whitten
 (too faded & could not read rest)

School Dist. No. 2 On Pemi., To lands of Peavey
 & Deane to John Fuller, thence to Barney Deane's
 land E. about 170 rods to a Birch tree marked
 X to the westerly line of Wm. P. Drake's land
 and N.E. on sd Drake's land, Orrin Clough,
 Richard Shepard & Elias H. Whitten about 1 mile
 to a white oak tree at the S.W. corner of Charles
 Shepard's land thence N.W. on the W. line about
 148 Rods to a red oak tree thence N. on land of
 Charles Eastman W. line about 230 Rods to the
 S.E. corner of the Common land owned by Jeremiah
 M. Calley, Wm. Leverett & Wm. Currier's homestead
 farm about 270 Rods to a maple tree standing
 on the bank of the Pemi.

School District No. 3 Beginning at a maple tree
 standing on the bank of the Pemi. River between
 Wm. Currier's homestead farm and the Hiram Cross
 land so called thence E. on sd Cross land to across
 land to — Chas Eastman's Wm. Currier
 to S. line of Nathaniel S. Cally wood land thence
 E. on sd Eastman's N. line to land of Gordon Burleigh
 at or near N.E. corner of sd Burleigh land at town
 line of Hold.

School District No. 4. Beg. at town line at or near
 N.E. corner of Gordon Burleigh land on S. line of
 Calvin Hucksland thence on sd Hucksland
 John B. Davison & land of Nathaniel Cally
 about 240 Rods to the N.E. corner of Jeremiah
 M. Calley to Wm. Leverett land to Chas. Eastman
 farm thence S.E. on Easterly line of

Orrin Clouffe, Barnet Hughes to SW corner of 22
Charles Shepard to land of Eleaz Whitten.

School District No. 5. Beg. at Hold. line on S.
line of David Horoc's land to NE corner of
Samuel Blanchard land thence to John H. Perry
to N. line of heirs of Thos. Shepard to road
leading from Ash. to Great Square thence W.
on old road to Little Square Bridge to N.E.
corner of Richard Shepard Homestead to
NW corner of old Baker land. To Charles H.
Sanborn's land to N. line of old Sanborn,
Curtis Smith, Thos. N. Hughes to Wm. Smith
to David Fogg's W. line to land of Joseph
Lambert

School District No. 6.

Beg. at Hold. line at line of heirs of
Charles Clark to E. line of James Rowe to
N. corner of Thomas N. Hughes to N. W.
corner of James P. Hurw's land to E. line
of J. P. Hurw's & Joel Hodge & 10 rods to
New Hampton line to corner of Ash.,
Ctr. Harbor, New Hampton & Hold.

Witness { Wm. P. Drake
Selectmen Joel Hodge
of Ash. Joseph Sanborn

May 1869

Enrolment of Soldiers Made by the Selectmen as taken April 1, 1876 in the Town of Ashland -

Lawren C. Heath	Glove Leather Dresser	age 30 years	
John H. Mead	Farmer	single	26 "
Joseph M. Blanchard	Manuf.	Married	25 "
Postvell J. Griffin	Mechanics	"	32
Levi Clough	Manuf.	Married	32
David F. Merrill	Laborer	Single	31
Lewis Lamond	"	m.	27
John L. Shaw	Mechanics	m.	32
William A. Tobine	Laborer	m.	26
Charles A. Draper	"	m.	36
Arthur W. Harriman	"	m.	35
Frank E. Flanders	"	m.	32
Josiah G. Morrison	Manuf.	m.	37
Charles S. Worthen	Laborer	m.	35
Herbert A. Rogers	Single	Trader	20
George B. Stevens	"	"	36
James F. Muckins	Trader	m.	35
David P. Calley	Farmer	m.	27
Frank M. Flanders	Trader	m.	30
Hollis S. Blake	Laborer	m.	38
Frank L. Thompson	Mechanics	S.	25
Samuel C. Shepard	"	m.	26
William E. Kimball	Farmer	S.	21
Omar Willoughby	Laborer	S.	19
Charles A. Lougee	"	S.	19
Deftor Sanborn	"	m.	31
Benjamin Dean	"	S.	18
Daniel S. Baker	Farmer	S.	39
John B. Carr	Farmer	m.	43
George Randall	"	S.	30
James S. Baker	"	m.	43
Frank N. Leavitt	"	m.	25
Charles W. Smyth	"	S.	19
Daniel S. Buchelder	"	S.	25
Ben F. Pease	"	m.	28
Charles A. Eastman	Mechanics	S.	23
William Benner	Laborer	m.	40
Eliar W. Whitten	"	m.	37
Albert A. Skinner	"	m.	35
George M. Woodgdon	Farmer	m.	38
Frank N. Boyington	Vagabond	m.	37
George F. Dow	Laborer	m.	30
Francis M. Hughes	"	m.	37
Jacob Pearce	"	m.	40
Andrew J. Dooley	"	m.	30
Stephen A. Eastman	Trader	m.	37
Samuel M. Smith	Mechanics	m.	30
William P. Norris	Trader	m.	27
Edward P. Warner	Laborer	S.	30
Oscar A. Plaistead	"	S.	35
Arthur W. Clark	"	S.	27
James Bowen	"	S.	24
Oliver D. Craig	"	m.	36
Charles Bachelder	"	m.	27
Burdett M. Brown	"	m.	26
Frank S. Smith	"	S.	27

James M. Cotton	In Holder	m.	30	229
Charles M. Clark	Mechanic	s	25	
Frank P. Nicholes	"	m.	35	
James N. Nichols	"	m.	37	
Elbridge S. Nichols	"	s.	21	
Israel D. Woodman	Laborer	s.	35	
Olva Huskins	"	s.	25	
John P. Ward	Teacher	m.	26	
Fred. E. Shaw	Printer	s.	20	
Howard F. Hill	Preacher	m.	29	
George S. Lambert	Laborer	s.	19	
Charles H. Sanborn	Farmer	m.	40	
Curtis Smith	Farmer	s.	32	
S. B. Cummings	"	m.	26	
John H. Eastman	"	s.	27	
Charles E. Eastman	"	s.	22	
Joseph E. Benton	"	m.	31	
Willie D. McLeod	"	m.	24	
Byron Pebble	"	s.	20	
Willis H. Calley	"	m.	20	
Leander A. Nutting	"	s.	19	
Philander S. Moore	"	m.	44	
Thomas E. Nutting	"	m.	44	
Edward C. Nutting	"	s.	22	
William C. Currier	"	s.	21	
James B. Hughes	"	s.	23	

Barnett Hughes } Selectmen
 George W. Baker } of
 Ackland.

Pursuant to an Agreement between the Selectmen of Holderness, Ashland in the County of Grafton, the Undersigned met the 23^d day of March 1871 at the corner of Holderness, Ashland, New Hampton & Center Harbor, for the purpose of Establishing the boundary line between the Towns of Holderness & Ashland.

Beginning at a stone Post at the above described corner - thence northerly 341 rods to a stone on the old Nathan Smith farm marked H & A, thence northerly 141 rods to a stone post in John A. Smith road marked H & A - thence northerly 166 rods to a stone on the southerly shore of Little Squam Pond marked H & A - thence northerly across said Pond 200 rods to stone post marked H & A - thence northerly 40 rods to a stone Post in the road near the David Howe farm marked H & A thence northerly 168 rods to a stone post marked H & A on the pargeway leading to the old John Shaw farm - thence northerly 194 rods to a stone post marked H & A in the Highway near Calvin Perkins house. Thence northerly 293 rods to a stone post marked H & A in the Highway near the junction of roads near B & F Cox house - thence 58 rods to a stone post marked H & A being the northeasterly corner of the Town of Ashland. - thence westerly 210 rods to a stone post in the highway marked H & A near the top of Church Hill thence westerly 66 rods to a stone post marked H & A in the highway about midway between the school house and the old Capt. James Cox house - thence westerly 75 rods to a stone post marked H & A on the bank of the interval - thence westerly 94 rods to a stone Post marked H & A thence westerly about 50 rods to the Bank of the Pemigewasset river.

In witness whereof we have hereunto set our hands this 30th day of Oct, 1871

Caleb Cox
Jonathan B. Perkins
Stephen Eldridge

Selectmen
of
Holderness

William P. Drake
J. P. Pate
S. C. Baker

Selectmen
of
Ashland

Toll Bridge
Bridgewater Oct. 15, 1879

231

Met at Toll House in Bridgewater. Voted
to adjourn Sale of Bridge and franchise of said
Co. to Sat. 15th of Nov.

S. C. Baker, Sec.
Bridgewater Nov. 15, 1879

Met at Toll House in Bridgewater.
Toll Bridge and franchise of said Co.
was sold at auction to the highest bidder
Mr. Levi Clough for \$150.

July 5, 1881

Chose S. C. Baker agent to convey the
Perm. Bridge Co.'s property to Jonathan F.
Keyes & Levi Clough.

S. C. Baker Sec.

Oct. 8, 1870

Proprietors:

Geo. W. Mitchell 1

W. P. Webster 5

Cutting Follansby 2

J. P. Ladd 1

Enoch Rogers 1

Wm. W. Russell 1

David M. Webster 6

John S. Martin 1

William Whitman 4

Mrs. L. or S. A. Hull - 2

E. S. Dearborn 1

Stephen C. Baker 4

J. F. Keyes 4

Luther Surratt 1

Gordon Wright 3

Horace Brown 1

Apr. 20, 1895 The recent freshet bore the noted
Toll Bridge at Squam Falls, oceanward about 5
A.M. Mon. Union Bridge endangered but
all right. Rise in water 18 ft. As high as
in 1869

Apr. 5 1890

Gordon Pearcey has leased Toll Bridge to
Charley Higgins for 1 yr.

Records of The Toll Bridge between Ash- + Bridgewater.

Ashland July 16th 1870. At a meeting of the Stock-
holders of the Pemigewasset Bridge Co. J. W. Keyes was
chosen, Chairman + S. C. Baker, Secretary.

Voted to accept the Charter granted by the last
Legislature, incorporating the Pemigewasset Bridge Co.

Voted to proceed to choose officers under the
charter.

Directors { Jonathan F. Keyes
David M. Webster Treas. John. Keyes
Thomas M. Huggins

Secretary - Stephen C. Baker

Voted to empower the Directors to locate the Bridge.
July 30, 1870 Voted to choose a committee of three
by law for the corporation.

Chose S. C. Baker

H. C. Carter

W. (B or R) Webster

Aug. 6th 1870

The Committee to draft By Laws reported as
follows:

Art 1st This Corporation shall be known by
the name of The Pemigewasset Bridge Co.

Art 2nd The object of this Corporation is The
building + maintaining a Toll Bridge across the
Pemigewasset river at or near Squam Falls so
called.

Art 3rd The property of this corporation is divided
into shares of \$50 each and any person who shall
subscribe to these articles and pay into the
Treasury of the Corporation \$50 shall be entitled
to one share, and for every additional \$50 so
paid in shall be entitled to an additional share.

Art 4th Each member of this corporation shall
be entitled to one vote upon any one balloting
in all meetings of the corporation for each
share which he or they may own.

Art 5th This corporation shall hold its annual
meeting on the first Tuesday in Oct. of each year.

Art 6th The officers of this corporation shall be
chosen at the annual meeting by a majority
of the written votes cast by the members
present and shall hold their office till
others are chosen.

Art 7th The officers of this corporation shall
be a Secretary, Treasurer and a board of
their directors.

Art 8th Secretary and Treasurer shall perform the
duties usually assigned.

Ashland Aug. 20, 1870

Met according to adjournment

It being ascertained that \$4000 and upwards
have been subscribed towards securing the
purpose of the corporation.

Voted to instruct the Directors to take measures
that will secure the building of the Bridge across
the Pemigewasset at or near Squam Falls so called
The present season.

The stockholders of the Penn. Bridge Co. are requested to meet at the counting room of S.C. Baker in Ash. Sat., the seventh day of Jan. 1871 for the following purposes:

- 1st To discuss means to pay the debts of the corp.
- 2nd. To take measures to fence the road across Shaw's land

It is necessary that every stockholder shall be present
Ash. Dec. 29, 1870

Jan. 7th, 1871

Resolved that the Directors be authorized to borrow upon the credit of the corporation a sufficient sum of money to pay the debts of the corporation

Mentions Toll House in Bridgewater.

Oct. 7, 1871 Chose John Brown a committee to obtain if possible an abatement of the taxes assessed by the Selectmen of Bridgewater upon the Bridge for the year 1871.

Chose J. F. Keyes a committee to obtain an abatement of the taxes assessed by selectmen of New Hampton for year 1871.

March 8, 1872 After some discussion Sam'l W. Fletcher moved that the Bridge owned by the Penn. Bridge Co. be sold at Public Auction and if it should not sell for enough to pay the debts of the corporation, the stockholders contribute to pay the debts according to the number of shares owned by each.

Stockholders
Geo. W. Mitchell 1
Stephen C. Baker 4
J. F. Keyes 4
D. M. Webster 6
Horace Brown 1
S. Clough 4
John Brown 4
A. F. Fletcher 2

Sam'l W. Fletcher 1
Thos. N. Hughes 1
J. M. Fogg 1
James A. West 2
Sam'l H. Ames 1
W. R. Webster 6
Chas. Woodman 1
1 other

Total of 39.

Bridgewater April 17, 1872

After a very thorough discussion of the condition & prospects of the Corp. on account of the accidents to one of the abutments, voted to sell the Bridge for thirty five hundred dollars or upward. Five hundred being allowed to repair Bridge.
Sold to Geo. W. Mitchell for thirty-five hundred dollars.

Bridgewater May 7, 1872

Chose the following officers:

S. C. Baker Secretary
J. F. Keyes Treasurer
Directors { J. F. Keyes
D. M. Webster
Levi Clough

Thos. N. Hughes agent to run the Bridge

1876 same officers

1877

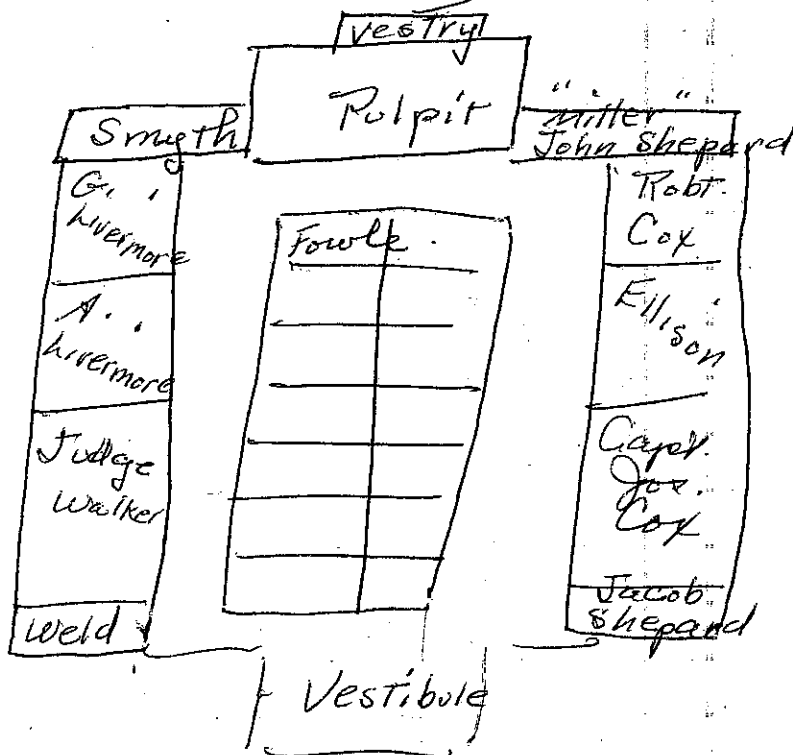
1878

Levi Clough Business Agent

Ashland April 16, 1879

The Penn. Bridge Co. voted to close the bridge against travel. Voted not to repair the bridge.
July 12, 1879. Voted to advertise the Bridge to be sold at auction Oct. 1.

The following plan of the church (Trinity) is copied from one posted in the vestibule recently by Carlton C. Shepard, made from the memory of old people.



1782 Road from 2nd Div. lot No 1, 2nd Div. Range.
2 rods wide.

S 60 W 4 rods
S 65 W 40
S 65 W 44
S 75 W 52
S 84 W 100 To
W 50
W 15 S 49
S 10 W 48
S 30
S 63 W 56
S 52 W 40

W 72
S 74 W 40
S 60 W 14
S 34 W 12

which brings the Pigeon
Rd. so called to the
Bridge at Spring Brook.

1799 Accepted a Highway laid out beginning at the
S.W. corner of 100 acre lot No. 40 then S. 2° E, 280 rods to
the road leading to Capt. Andrew Smyth to Lieut. Davis.

1800 Eliphalet Webster is to have the Rangeway beginning
at the N.W. corner of the lower lot & to extend south on
Sand. range to the road leading to Little's Mills.

1800 Road beginning at Capt. Andrew Smyth's door.

W 12 N 56
W 7 S 22
W 80 S 20
S 36 W 16 or 36
S 3 W 30
S 13 E 18
S 19 E 14
S 32 E 7
S 25 W 18

S 52 W 10
S 60 W 20
S 70 W 14
S 42 W 14
S 70 W 16
S 33 W 20
S 75 W 16
W 12
W 15 S 12

W 21
S 68 W 12
W 17

↑ To the beach ter.
(?)

Carlton C. Shepard says that Cooper Burrows had the
chart of Hold. lots in his office, when both office and
chart was burned.
The Gauger of Grafton Co. says that the first
lawyer was Joseph Burrows.

Notes taken from Dear George Hodges's first 235
Manuscript of Book of Holderness.

1. On slip of paper - Capt. John Shepard Jan. 1, 1757 was given
pay for 53 men in Col. Marshall's Reserve Regt. for
services at Crown Point (H 551) In 1757 Feb. 16, date
Portsmouth he added vac. of 1 more soldier to be paid.
In March Capt. Shepard is ordered to Long Island. In
(It is no doubt the Capt. Shepard who was taken

prisoner)
Samuel Curry, near the end of the list was a person of
vagrant and eccentric habits, who had no settled habitation
but found frequent solace at Judge Livermore's. There
was always an iron bread basket heaped with
corn and rye bread and a potters ware pitcher of cider
on the kitchen table for all comers.

The Livermore boys gave him an unfailing
welcome, for he taught them to make carts & sleds &
shingle toys. He was called "the carpenter."

from A. Livermore's notes.
From Rawhide Book

They are summoned to vote for "a President"
and a Senator. Roads are mentioned by name -
from Capt. Andrew Smyth's to Squam Bridge, Province
to College Road. From Hon. Sam'l Livermore's To
Campston Lane.

Voted to clear Ministerial Intervale.


1785 - It appears of the votes that 16 persons were at the
Town meeting. All voted for Hon. Sam'l Livermore
for President. Voted to pay nothing to the Constable
who have served in times past

The Tavern

Samuel Shepard kept the tavern. There were
posted notices of town-meetings, of elections, of new
laws and ordinances of administration. Bills of sales
of auctions, records of transfers were naturally posted
therein. The taverns were the original business exchange.
No wonder all the men in the township flocked
to the tavern - They had to know anything of
Town affairs.

Distances were given in almanacs of the day
not from town to town but from tavern to tavern.
John Adams, in 1771, said of one landlord, "he is
as happy, as big, as proud, as conceited as any
nobleman in England."

The charges were 10¢ for night's lodging, 12½¢ for
a cold bite, 25¢ for a regular meal.



Canon Lewis P.W. Balch of
Montreal retired to Hold (1766)
and for 2 or 3 yrs. carried on service
in the little church, with the
rows of carriages surrounding the
bdg., the church jammed. He
bought 400 acres, part of the Liv.
estate

C.C. Shepard said "Miller" John Shepard being Selectman
took A.L.'s land as high as he had to sell it
to anybody was put that price. The Miller pd it & a day
moved over the river to the house he bought of Squire Lytle
which is still called the Liv. House (old Ply. Hospital)

236 Carleton C. Shepard writes -

In 1751 John Shepard was offered the charter of Hold John Shepard was b. 1682, one of the 7 children of Samuel & Mary Shepard of Haverhill, Mass. & later of Salisbury; perhaps b. at Salisbury.

Judge div. did as he chose. At Exeter, his court was surrounded by a mob about to overrun Gen. Court to get them to honor Paper money. He went right on with his business and even forbade anyone to look out of the windows.

1809 Saml Curly & S. Shepard for Hold. & Hugh Kelsoe? Benj. Moulton for Ctr Harbor. preambulated the lines. They found the SE corner of a large pine tree sturdily in health marked 1783 SS & AD is marked 1801 HK & SC.

In 1809 the pine had become a stump so -

1809 In course of a "preamble" of the line between Hold. & Kester Harbor - Hugh Kelsoe } C
Joshua Smyth } H. Joshua Morris } H.
Parker Prescott } H.

They say that they began at the westerly corner of C.H. then E. To SE corner of H. "Renewed said corner by getting a yoke of Oxen & drawing a stone to said corner & setting it up by the former stump of the corner that was marked 1793 SS HK AD 1801 - the said corner being in a health marked said stone HC then North on the former line spotting & Hackling as above To Squam Pond.

8-4-1975

Julia Griffin said the Town Pond is just above her house but on the opposite side of the road - enclosed by a stone wall and gate way.

(Check on this)

Green Grove Cemetery Tomb
 Town of Ashland - in account with J. F. Keyes, 237
 (Agent) to build a Tomb For.

for Lot of Stone from Concord	307.00
" " " " at Ashland	38.25
" expense of buying Stone	14.55
" Lot of Bricks per Bill	68.56
" 9 casks Cement	36.81
" Paid Samuel Shepard Stone Mason	71.63
" Paul Perkins " "	64.37
" J. P. Pattee Brick "	35.00
Paid Labor Tending Masons	17.00
" for Arch Frame	7.00
" Carting Stone Sand Cement & Water	22.64
" " Lumber	3.20
" Freight on stone & Door	9.87
" Blacksmith Bill	14.25
" for Iron & nails	4.42
" Door & Lock	35.50
" making Mound	21.95
" fitting & putting on Door Handle	1.75
" Cutting & " in fence	2.50
" my services Days	35.00

By Cash of Town Treasurer	500.00
" Cash of Cemetery Company	5.00
" " for use of Tomb	2.00
	<hr/>
	507.00
Leaving amt unpaid	304.25
Interest on cash advance	6.84
To March 14th	<hr/>
	311.09

Respectfully Submitted
 Ashland, N. H.
 March 14th, 1871.

J. F. Keyes Agent

238 Notes from - Dean George Hodges "Holderness"
(from his original manuscript, loaned by
Miss Betty Hodges) (1905)

Picture of Arthur Livermore 6, Oct. 1905.

P. 4 The date of the grant of Hold. is almost the middle point of N.H. History. Hold. stands on the map in the midst - midway between Canada & Mass, and between Maine & N.H.

P. 25 - Rev. Arthur Brown's dau. Jane (b. 1734) m. Sam^r Livermore Sept. 23, 1759 - Rev. Browne officiated.

His dau. Elizabeth (b. 1746) m. Robert Rogers the Ranger.

His dau. Anne b. (1738) m. Capt. Geo. St. Loe.

Little John of Robin Hood & his Merry Men tells the sheriff "In Holderness, sir, I was borne, I ing all of my dame, Men call me Reynolde Grenel when I am at home."

3 kinds of lots for each Proprietor - a 1 acre Town lot, an 8 acre Intervale lot & a 100 acre upland lot.

"The graveyard on Church Hill was in the pasture of Mr. John R. Stevens, in the low plain where the Province Rd. & the College road, was to be the Town."

In 1782 occurs this sentence "which brings the Province Rd. so called at the bridge at the Spring Brook."

Gov. Wentworth's great house on east side of Lake Wentworth, 140' x 40' had a gambrel roof. The front door key weighed 1 1/2 lbs. The house had an East India room, the paper painted with oriental scenes. And a King & Queen Room, having on either side a statue of the King & Queen of Eng. John Wentworth entered Harvard at 14.

Re - H. Mooney's grave - The ground about it with a right of way from the road is public property being so provided in the deed."

Priest Fowle 1814 said in a letter most of Hold. Whiskey was distilled from potatoes.

Samuel Shepard was a Tory. There is Tradition that he once refused a drink of water to 2 thirsty soldiers of the Rev. Arthur Livermore in a letter to Carlton C. Shepard says he was called "His Majesty's man" because to his last day he affixed his allegiance to Geo. III.

His wedding coat was lt. blue with buff facing, a cut-away in form. His waistcoat was red plush. The walls of his parlor were covered with caricatures of Napoleon and other prints intending to ridicule the men in politics at variance with his own beliefs. His trade was a blacksmith.

In 1785, there were 16 men at Town Meeting
voted to nominate Saml Liv. for Gov. of N.H.

S. Liv. - On his kitchen table there was always
a great iron basket full of corn & rye bread and
a huge pitcher of cider, free to all who passed by.
Many thirsty way farers journeying to & from the
Ply. ferry stopped at this open door & blessed the
host.

An aged woman named Shepard (Louisa) died at
the County farm and at her request was buried
beside her ancestors. A road had to be cut out with
axes to gain admittance to the place.

1846 Bishop Chase reports Trinity Church in state
of afflictive desolation and whether it can be raised
without a miracle to any considerable degree of
vigor, is doubtful. It is several years since the Rev.
Fowle, now at an advanced age, has been able to
officiate. In 1848 he notes the death of Rev. Fowle
after many years of weakness, infirmity and
separative from active duties of ministry. The greater
part of the church property has been lost through
neglect & injudicious management. In 1848, a congr.
of 25 or 30. He notes "under the ministry of Rev.
R. Fowle a large amt of Church property, consisting
chiefly of these lands was either sold or placed un-
der lease. Somebody has stolen the large Bible."

Wm. Piper's land near +, Saw Mill between Big Squa.
& White Oak Pond on College rd. (where Frank Piper lived)
Garrison House a little further along on same rd where
Ira Jones' house now stands.

Finnis lived at Bruce Piper's "Finnis field." Saml
Gaines supposedly lived near old Pound (near
Bat chelder house)

Arthur Liv. remembers the floor of Trin. Church
was full of knot holes & creaked under feet of congreg.
He said it warmed his heart to remember the church
as it was 75 yrs. ago. The Shepards, John, Col. Jo.
"Honesty Bill" Robert & their sisters were in the
first pew. Next came Capt. James Cox, the Ellisons,
then Capt. Robert Cox, his sister Esther called
"Aunt Esther" in her gown of changeable silk. She
walked so slowly she moved hardly at all. The
Walds of Ply. & Ramsey came in a carriage.
Old Jarner Smith

Capt. John Shepard's bro. Capt. Jo. buried
in Church Hill Cem. Also bro. Richard & Jacob
or sister Susannah who m. Wm. Piper.

240 A letter of Rev. R. Fowler dated 1814, says "The church in the western part of the town was erected in the yr. 1797. The other in the eastern part was erected 1803 and is only finished outside."

A letter of Arthur Davis 1897 in possession of Mr. Shepard says "I once had the original subscription paper signed by various persons and denoting their respective contributions to the bldg. of the church. They were generally small and for specific articles and in the aggregate quite insufficient for the object - The effect upon my mind was to remit to me the tradition that the Livermores among them substantially built the church and allocated the pews. The land on which the church was built was never conveyed to Trinity Church. It remained in the ownership of the Livermores."

Trinity was called the North Church & the Square Bridge Church, the East Church. The East Church was in one corner of the Square Bridge Cemetery.

A. Liv. says "Squire Livermore's accounts for 1775 and onward make frequent mention of Pease among the farm products. Pease, porridge & bean porridge entered largely into the of each family. Bean Porridge frozen was the usual provision for the traveler."

Dr. Robbins who was the first physician in our records was paid \$20 for attending Robert Cox. The Selectmen were directed to take all of Cox's band "for security to them and him on a future day."

At grave of S. Liv. - "The Character of the Imp. just will live in the memory of the just"

Rev. Rolls Vol I P. 21 & 22

Among the men enlisted by Capt. N. Mooney in Apr. 1758 in a regiment of foot for the "Invasion of Canada" were - Thomas Wille, farmer of Dove & 21 Joseph Hip, laborer, ac 24

Mark, thinking Wentworth, father of Gov. J. W. Merchant, dealt in masts for the royal navy and got rich. (?)

Theodore Atkinson, grad. Harvard 1718, Secy of Province 1741 left \$1000 to Epis. Church in Portsmouth to be expended on bread to be distributed on Sun. to the poor.

Of these proprietors, some were of the gov's Imp. family. John Wentworth - his son.

Sam'l W. G. Rooten - his son

Mark thinking Went. Jr. - his son

Theodore Atkinson - his son in law

Moses Drew d. Hold. 1853 ac 88, having settled there at age of 18, prob. son of Francis.

John Heron had Richard Wibird's 100 acre lot 59 & in 1781 sold with bldgs. to John Mooney for 1000 milled Spanish dollars.

Francis Drew 1728 bapt. at Oyster River, son of Thos. & Jannet D.

cont. from P. 247.

Frederick Johnson Shepard, their son, b. Framingham, Mass. Aug. 16, 1851 d. Derry Apr. 13, 1931. He m. Anne Bartlett b. Nottingham on Feb. 18, 1864 d. Derry Dec. 4, 1944.

Their son Col. Alan B. Shepard Jr. b. E. Derry Nov. 18, 1923. He m. Louise Brewer b. Kennett Square, Pa. They reside at Va. Beach Va.

Descendants of Shepards - Phyllis Shepard Smith, 2 bro. Theron & Milton

Jacob, son of Capt. John Shepard had a bro. Samuel who served as Town Clerk in Hold. 41 yrs.

Notes from B. Shield's Shepard papers.

Mrs. Charlotte Shepard d. Mar. 16, 1821 in 20th yr. of her age
Charlotte D., dau. of Col. Joseph & Mrs. Charlotte Shepard
d. Apr. 21, 1821 in 17th(?) yr. of her age.

Sacred to the memory of David W. son of Col. Joseph Shep.
d. Aug. 20, 1815 in the 7th yr. of his age.

Samuel Shepard
d. Aug. 25, 1864
ae 68

Richard Shepard
d. May 1, 1869
ae 46

John C. Shepard
d. Aug. 16, 1860
ae 55 yrs. 2 m. 6 d.

Almira L.
wife of John C. Shepard
d. Sept. 16, 1869
ae 59 yrs. 4 m. 20 ds.

Allan Bruce Shepard
Jan. 31, 1838
Mar. 24, 1900

Archelaus Innis d. Mar. 16, 1830 ae 63

Betsy, wife d. Nov. 23, 1857 ae 81
father & mother of Asa Innis

One acct. in Farmer & Moore's Collection Bk 3, says that Thomas Baker & the Sachem Watternomias had a duel. Baker was grazed in left eyebrow. Watternomias shot fatally & leaped 4 or 5 ft., falling dead.

Baker carried off a lot of bear skins.

Another acct. by Mrs. Bean, dau. of Baker, says Baker fought a large body of French & Indians coming down from Canada. Baker & his men fired from ambush, killing so many that the others retreated. She says that Baker took Watternomias' horn & other trinkets and that they are still among his descendants.

Dean Geo. Hodges bot of Charles C. Piper 12 acres for 665 in 1897
1898 Cottage built by Frank Irving Cooper, architect. O.S. Piper builder \$1528

92.62 The house
2 32.12 Annex
48.45 The well

1900 second purchase, completed 1901.19
25 acres 1200

1904 Repaired farm house, pulled down barn, moved carriage shed to make new pen.

Boat house built same yr.

1909 Made boat house into camp.

1914. Moved camp from lake to knoll

Church Hill Cemetery
from record book of Bertrice Shields Mother.
She got these papers from Edna Shepard

(in the heart of a pine forest, top of the old
Church Hill, near Dix Hill.)

In memory of Capt. Joseph Shepard who
departed this life Mar. 13th 1810 in the 65th yr. of his ^{life} age.
(Joseph S. was b. 1745.)

Esther Cox, wife of Capt. Joseph Shepard, died Feb.
16th 1830, in the 84th yr. of her age (b. 1746)

These were the grandparents of poor old
Louisa Shepard and she was the daughter of
Charles and Betsey ^{Smythe} Shepard.

Louisa S. d. June 20th 1903 ae 86 yrs. 7 mos. 8 d.
Buried June 22^d 1903

Louisa served for people and sold needles
and thread. Last burial in Church Hill Cemetery
other burials also.

Records from Miss Mary Smythe of the
Shepard Family.

Lydia Hill, daughter of Samuel and Sobriety
Jackson Shepard married her cousin John
Shepard Sr. Their children were: -

b. June 18, 1803 Nancy Shepard m. Geo Livermore Shepard
Mar. 8, 1814 Dorcas Shepard m. Rev. David Colley
b. June 1, 1805 John Cox Shepard, Jr. m. Elmira Smith Shepard
Joseph Weld Shepard m. Francis A. Dana
b. Mar. 13, 1811 Patience Mary Shepard m. Jeremiah Marston Colley
Apr. 25, 1818 Sarah Jane Shepard m. James A. Tarbell

These were children of my maternal grand-
father called "Miller" John Shepard Sr. & Lydia Hill
Shepard.

"Miller" John Shepard Sr. b. - d. Feb. 9, 1843

Lydia Hill Shepard b. - d. May 10, 1871

They were married by Rev. Robert Fowler
Buried in Squam Bridge Cemetery, Holderness.

Betsey, dau. of Samuel & Sobriety Shepard married
her cousin Richard Shepard.

"Miller" John & Richard were brothers and
Lydia Hill & Betsey were sisters.

Children of Betsey & Richard

Samuel b. 1796 d. Aug. 25, 1864 ae 68 married his
brother Richard's widow.

Richard b. 1823 d. May 1, 1869 aged 46
 Susannah m. Adrian Thompson
 Wright m. Harriet Crum d. Apr. 2, 1875

one son (imbecile)
 Joseph d. Apr. 10th, 1902 unmarried.

Frank Loren Thompson only child of Susannah
 and Adrian Thompson d. May 23^d, 1901.

He m. Martha A. Cox, youngest child of Samuel
 & Mary Ann Moulton Cox.

Jacob Shepard was born July 26th, 1783 d. Aug. 1, 1819
 Susannah, his wife b. Feb. 15, 1784 d. Aug. 6, 1864.

Their children were -

Esther Cox Shepard

Elmira Smith Shepard b. May 10, 1810 d. Sept. 16, 1869

Rachel Lufkin " (Lufkin) ae 59 y. 4 m. 20 d.

Sally Blair "

John Cox Shepard Jr. son of Lydia Hill and
 "Miller" John Shepard b. June 10, 1805 d. Aug. 16,
 1860 aged 55 y. 2 m. 6 d.

John C. Shepard m. Elmira Smith Shepard
 dau. of Jacob & Susannah Shepard in 1835.

Their children were -

Allen Bruce Shepard b. Jan. 31, 1838
 d. Mar. 24, 1900

Edward Livermore Shepard b. May 5, 1842

Elizabeth Adelaide Shepard b. Mar. 4, 1851

Allen Bruce Shepard m. Martha M. Dana
 Jan. 1st, 1864 Their children were -

Frank Edward Shepard m. Mabelle Armstrong
 Dec. 4, 1895. She d. June 1, 1900 no children

John Dana Shepard m. Maudie Vincol Oct. 5, 1892
 He d. Jan. 24, 1900 (no children)

Edward Livermore Shepard m. Martha Lawrence
 Blair Mar. 8, 1866 (no children)

Elizabeth Adelaide Shepard m. Frank L. Hughes
 Mar. 21, 1872 1 Child Elmer Hughes b. July 30,
 1878. Elmer Hughes m. Nina Geer.

(They lived in Davis house on River St.)
 near Mayo.

244 My Great (maternal) Grandparents.

Samuel Shepard Sr. was one of the first settlers in town of Holderness and Town Clerk for over 40 yrs. He was b. 1740 and d. 1821.

He m. Sobriety Jackson (of Madbury, N.H.) in Dec. 22^d, 1767. Sobriety Jackson Shepard was b. Jan. 20, 1743 and d. June 12, 1840.

Their children were b. Feb. 3, 1768
Samuel Shepard, Jr. who removed to Canada.

William " b. Mar. 19, 1770

Polly (or Molly) b. Apr. 24, 1772

Lydia Hill b. Mar. 17, 1774

Petsey b. July 22, 1777

b. Nov. 13, 1786

William, the son of Samuel Sr. & Sobriety J. Shepard m. Hannah Hill of Madbury.
Their children: Thomas C. Shepard
Theodora Shepard
Esther Shepard.

Thomas C. Shepard m. Mary Cook
One son Samuel Cook Shepard m. Floyette Eastman. He d. Nov. 25, 1902. One son Thomas Shepard.

Theodora Shepard m. Wm. Sawyer
Esther Shepard m. Milton Merrill

Polly, dau. of Samuel Sr. & Sobriety J. Shepard
m. Joshua Smythe, son of Andrew and
Mary Brewster Smythe. Their children -
Sarrak Ferrell m. Samuel Prescott
Joshua Brewster Smythe
Thomas Shepard "
Horatio Nelson "
Mark Wentworth "
Sherburn "
Geo. Washington "
Edward Franklin "
Arthur Livermore "
Mary Jane " m. James Hill Perkins
Alexander V. Griswold "

Holderness, N.H. was named for the Earl of Holderness, who was one of his Majesty's Council at the time of the formation of the Plymouth Company. 245

The grant of the town was made to my great grandfather John Shepard, Sr. and Gov. Benning Wentworth Nov. 18, 1751 by King George the Third And entered and recorded by Thomas Atkinson, Secretary. The following names appear in the original petition for the grant of Holderness.

The petition being drawn and presented by Thomas Shepard whose name appears following—

John Shepard Sr.

Samuel Shepard 3^d

Samuel Shepard Sr.

John Shepard, Jr.

" " Jr.

Thomas Shepard

(My Great Grandfather John Shepard, Sr. was the father of my grandfather Wm. Shepard, my father Geo. H. Shepard In John Mc Clintock's Hist. of N.H. P. 301 it is stated there were but nine families settled in Hold. — John Cox John Shepard, Andrew Smythe, Bryant Sweeney, Samuel Eaton, Joseph Sinclair, John Heron, Nath'l Thompson & Wm. Piper.

John Shepard was the father of Samuel Shepard^s who was the father of Lydia Hill Shepard, who was the mother of Nancy Shepard, who was my mother
My Paternal Grandparents

Wm. Shepard and Lucy Hart Beck were parents of Geo. Livermore Shepard. He was b. July 29, 1779 She was b. Jan. 15, 1782. He d. June 1867

Their children: Wm. Henry Shepard b. Dec. 11, 1803 d. Feb. 28, 1814 ae 11 yrs (?)

Geo. Livermore Shepard b. Oct. 20, 1805 d. Aug. 16, 1887

Elizabeth Blair Shepard b. June 29, 1807 d. May 16, 1874.

Antoinette De Graves Shepard b. Aug. 26, 1809 d. Oct. 30, 1836

Walter Blair Shepard b. Dec. 11, 1811 d. Nov. 17, 1880

Charlotte Webster Shepard b. Apr. 26, 1813

Wm. Henry Shepard b. May 18, 1816 d. Apr. 10, 1893.

Isaac Russell Shepard b. June 20, 1819 d. Sept. 11, 1897

Samuel Hill Shepard b. Nov. 23, 1823 d. Sept. 11, 1825 ae 2y

Samuel Hill Shepard b. Feb. 16, 1826 d. Nov. 1891 ae 22 yrs

Geo. Livermore Shepard m. Nancy Shepard dau. of "Miller" John Shepard Sr. on Apr. 18, 1830 by the Rev. Rob. Howle. They were cousins.
Their children were —

246 *Hastings Marland Shepard* b. Sept. 19, 1831
Emeline Orland Shepard b. Oct. 4, 1832
Heber P. Shepard b. Aug. 1, 1834
Emeline Orland Shepard b. July 24, 1838 d.
June 6, 1896.

Hastings Marland Shepard b. Feb. 12, 1842 d. Apr. 21, 1892
Edna Walker Shepard b. Apr. 30, 1848
The first three children d. young.

Emeline O. m. Andrew Snow Taylor Aug. 22, 1865
They had 2 children both boys.

J. Willis Patterson Taylor b. Aug. 29, 1866
He m. Maude Robinson of Ply.

Geo. Livermore Hubbard Taylor b. June 26,
1873 d. Oct. 30, 1873 in N.Y. City.

Hastings Marland Shepard b. Feb. 12, 1842 m.
Kate E. Perry of Lebanon, N.H. They had 2 sons.

Geo. Perry Shepard b. Nov. 12, 1874

Charles E. Shepard b. May 3, 1877

Edna W. Shepard unmarried.

Eliz. Blair Shepard m. *James Cutter.*

Their children: *Henry, Antoinette De Graves,*
Rose, Henry.

Antoinette De Graves Cutter m. *Alfred B. Knight*
Their children: *Alfred B. Knight, Samuel Will*
Shepard, Harry, Rose, Irving.

Charlotte Webster Shepard m. *Col. Calvin Boyd.*
Their children: *Lucy, Wm. W., Florence E., Frank.*

Wm. Henry Shepard b. May 18, 1816 d. Derry
Apr. 16, 1893 m. *Posina Johnson* b. Springfield Dec.
31, 1817 d. Derry Mar. 29, 1886.

Their children - *Edgar.*

Frederick J. Shepard b. Framingham, Mass. Aug. 16, 1851
d. Apr. 13, 1931 m. *Annie Bartlett*

Their children: *Col. Alan B. Shepard* b. Sept. 9, 1891

Renza Emerson b. Sept. 5, 1900

Parents of 1st Astronaut

Alan B. Shepard Jr. b. Nov. 18, 1923 m. *Louise*
Brewer.

Isaac Russell Shepard m. *Eliz. Morey* 1 son *Edgar.*

"The old Shepard House, where town meetings were held" when we were under the King. was the property of a man who until his death continued to be under the King.

The owner, Samuel Shepard appeared every Sunday in his red uniform, sword at his side and walked up & down the aisles of the church keeping order.

An officer who had fought under the old flag, Captain Shepard like many another man of that period, was overcome with sorrow at the separation of the Colonies from the Mother Country. He refused to become a citizen of the new Republic. He remained until death a citizen of Britain.
Shepard Papers.

I, George L. Shepard Do solemnly swear that I will bear faith and True allegiance to the State of New Hampshire and will support the Constitution thereof, so help me God - George L. Shepard

I George L. Shepard Do solemnly swear that I will faithfully and impartially perform & discharge the duties incumbent on me as a Captain of the company of Cavalry in the 14th Regiment of Militia in the State of New Hampshire according to the best of my abilities agreeable to the regulations of the Constitution and laws of the State of New Hampshire so help me God, - George L. Shepard

State of New Hampshire }

Grafton ss

May 6th 1833 Then the said

George L. Shepard took and subscribed both the above Oaths before me - Joseph Shepard Justice

Capt. G. L. Shepard appointed when only 22 years old. Capt. 14th Regt., N.H. State Militia 1827

George L. Shepherd Corner of the Company of Cavalry in the fourteenth Company - Corner David Lawrence Moulton Gov. of our State April 16, 1827

Col. & Mrs. Alan B. Shepard, Sr. To participate in Hold. BiCent Program this week.

The Am. Progenitor John Shepard, b. in Hold. Eng., came to the country about 1690, settled in Durham & m. Eleazer Glass both b. in Eng. Their son Capt. John Shepard b. 1700 was a Capt. of Co. No. 1 of Col. Nathaniel Meserve's Regt. which N.H. raised in 1756 for the Exped. against Crown Point. He d. Hold about 1780. His wife Elmer Ellison b. Durham 1710, d. Hold.

Jacob son of Capt. John b. Canterbury 1751, d. 1830 The m. Jane Blair b. Londonderry 1755 d. Hold 1836. Wm. Shepard their son b. Hold July 29, 1779 d. Londonderry June 1862. He m. Lucy Hays Beck in 1782 & who d. Londond. Feb 7, 1866

Wm. Henry Shepard their son b. Hold May 18, 1816 d. Derry Apr. 10, 1893 lived in Framingham, Mass & mfg. Woolens. m. Rosina Johnson & Journalist Dec 20, 1841 & three sons 29, 1841. (over to P. 241)

Chronology of Lakes Regions Area

- 1606 First Charter or grant for Virginia to the 44th North Latitude (approx. Woodstock N.H.).
- 1616 Destructive pestilence, introd. by European explorers, killed Am. Indians like flies.
- 1622 - Grant to Capt. Mason & friends of land bordering Narragansett, including part of Lake Winnemac region known as "Laconia".
- 1623 - First N.H. settlement, "Panaway", Oronoke's Point, Piscataqua, by David Thompson.
- 1628 N.H. named.
- 1632 First recorded visit by explorers to the Lake, and Aqueduct an Indian village first seen.
- 1652 Mass. Bay Boundary party reached Winnemac. To est. Northern boundary of Colony. Endicott Rock inscribed.
- 1645 King Philip's War caused by Colonists to transgress, ended 50 years of peace.
- 1681 N.H. separated from Mass.
- 1682 Halley's Comet caused a general upset.
- 1696 "Winnepesaukee" Indians abandoned their ancient village in April, forever, due to an expected Spring raid by a ranging party.
- 1710 (about) First Lake Settlement near Cotton Bay.
- 1717 Feb. Mammoth snowfall, to cabin roofs.
- 1722 (about) First rd. from Dover to New Durham Gore area (Cotton suspected).
- 1725 Capt. Lovewell's War forced Ossipee Indians to slowly leave.
- 1725 First recorded scalping in N.H.
- 1727 Grant of Gilmanton (Gilford, Belmont part of Lac.)
- 1736 First paths cut to Meredith Bridge Lac. & first block house.
- 1738 Gilmanton laid out, no permanent bldgs.
- 1741 Worst recorded winter, about 10 mos. until late July.
- 1746 Fort built by N.H. Militia, head of Little Bay (Lake Opechee).
- 1748 Salem (Meredith) granted (known as Palmerston).
- 1751 Earliest Spring ever (Feb.).
- 1752 Change from Julian to Gregorian Calendar 11 days dropped, New Year's moved from Mar. 25 to Jan. 1.
- 1754 Seven years war started.
- 1758 Halley's Comet amazed & bothered settlers.
- 1759 Grant of Wolfesborough.
- 1763 Moultonboro granted.
- 1765 First settler Centre Harbour Region (Moultonboro).
- 1766 First settler on Meredith Parade. First Ware's settlers.
- 1768 Gov. John Wentworth started Summer home on Smith's Pond (Lake Wentworth) and est. Portsmouth to Wolfesboro Rd.
- 1770 Province Road Portsmouth to Canada, built by Meredith Bridge, Meredith Parade & Lake Winnemac.
- 1771 War of Independence in Progress to 1782.
- 1771 - Gov. Wentworth's journey to 1st Commencement at Dartmouth - College Rd.
- 1781 - Many epidemics.
- 1795 N.H. Turnpike Co. begun.
- 1797 Centre Harbour incorp. from New Hampton.
- 1813 Bad typhus epidemic.
- 1815 First regular stage run, Boston to Ply., 3 times per wk. by stage driver, 18 hr. trips (1 way).
- 1816 Ten months of disastrous cold.
- 1826 Severe drought.
- 1832 - May 25th heavy storm.
- 1845 - Last of Parade Rd. Musters.
- 1848 R.R. to Meredith Bridge (Lac.)

Son of Lt. Gov. John Wentworth, b. at Portsmouth, N. H. July 24, 1696 and d. there Oct. 14, 1770.

He grad. at Harvard College, Class of 1715 and was Gov. of N. H. from 1741-1766. A well known merchant and frequently a Representative to the Assembly. He was appointed a Councillor Oct. 12, 1734.

In 1749, he began to make grants of land west of the Conn. River in what is now Southern VT. which led to a collision with N. Y. as a Claimant of this Domain - the so-called region of the "N. H. Grants". Bennington, VT. was named after him. He declined to give a charter to a college in N. H. unless it was put under direction of the Bishop in London.

Later he gave a lot of 500 acres of land to Dartmouth College on which its bldgs. were erected.

He cooperated with the Assembly in giving money towards the repairs of the Harvard College Library, after it was destroyed by fire.

P. 66

College Road

Ref. Hist. of Carroll County by Georgia Drew Merrill

Through the influence of Gov. Wentworth, the Assembly passed a bill continuing the road from the Gov's house in Wolfeborough to Ply. This was laid out in 1771, the Committee for that purpose making return under date of Sept. 20, 1771. They say: -

which road is marked for 3 rods wide, beg. at the Gov's house in Wolfeborough, aforesaid, running from thence north 27° east, 1 mile and 1/4 to Mr. Ridges - from thence west 45° north, 3/4 mile on Wolfeborough road - from thence west 40° north, 7 miles to Miles Road, so called - from thence west 45° north, 1/4 mile to Squire Loring; from thence N. 40° W. 5 min on Miles road to Melvin River - from thence north 32° west 3 miles + 1/2 on said road to Col. Moulton's - from thence north 34° W. 1 mile to Ebenezer Blake's - from thence W 20° south, 6 miles + 1/4 to Senter's - from thence west 40° N 8 miles + 1/2 to Shepard's - from thence N 20° W 1 mile + 1/2 to Squire Livermores - from thence N. 25° West, 2 miles and 1/4 to Penic river at entrance of Mill Brook.

The whole of which being computed to be 36 mi + 3/4.

This road cont. to Dart. College in Hanover and same yr. laid out, Gov. & Lady passed over route in their Coach. It was the first four-wheeled carriage ever seen in that section. It was a coach & six with mounted guards & levery.

Squam Lake Hist. of Carroll County P. 113

"The most beautiful lake in New Eng." It's origin in the Algonquin language was "Wonne-as-squam-aubae", the beautiful - surrounded by water place, "according to Judge C. E. Potter, "Kee-ee-hunk-nip-ee" the goose lake of the Indians; contracted into "Kusump" by the English. Capt. John Govevell, in his journal under date Feb. 10, 1724, says "We traveled 16 miles & camped at the north side of Kusump pond." Capt. Samuel Willard says "1775, Nov. Sept. 25 - followed 4 Indians, and a little before we came to Kusump pond, we found where they broke one canoe & coming to the pond could follow them no further. Jeffery's map, 1750 says "Kusump". Blanchard's map, 1761 & Holland's map 1784 "Kusump Pond" - the latter adds, however "Squam Lake", Bellinger's map, 1791 & Carrigan's map 1816 call it "Squam". Farmer & Moore's N. H. Gazetteer 1823 calls it Sullivan or Squam Lake.

Schools

In 1775 efforts were made to have a Public School but were unsuccessful. Judge Livermore engaged Priest Fowle as a tutor for his children in his own home. A few of the neighbor children soon were invited to attend.

Shortly before 1800, Judge Livermore had built a small one room Schoolhouse opposite Trinity cemetery. Priest Fowle continued to teach there for awhile. This bldg. was later used to house wandering sheep. It was purchased and removed to the Mudgett home where it became part of the present Mrs. Lichigarn's summer home.

A framed article hangs on the wall in her home. Jesse Mudgett B^{ot} of Wm. W. Russell 1835 Nov. 4th 1 old School House at F. Merrell above The Foundation Wm. W. Russell

for Russell & Merrill

On the back was this inscription "Our old shop which stood opposite the cemetery (Trinity) which had been a shelter for wandering sheep."

According to Town Records the Town of Hold. had been divided into 8 Districts in 1810. I believe the School districts to be the same.

First District	-	My Prospect Rd.
Second	"	Trinity Church Area
Third	"	Hardhack Corner District
Fourth	"	Owl Brook & Place districts
Fifth	"	present village of Ash.
Sixth	"	Burleigh Farm Area on Sand Rd.
Seventh	"	White Oak Pond vicinity
Eighth	"	Copboro

In 1808, it was voted to accept lot # 32 in the first division of 100 acre lots for the First Division School lot. An agent was appointed to receive the deed of the same. Joshua Smyth was appointed agent. Holderness Village (now Ash.) wished to have a school. The petition (original) is now in possession of Alma Avery.

1824 Aug. "We the undersigners being desirous to have a private school kept at the School House in Dist. No. 5; wishing to employ Betsey Howard as an instructress, agree to pay her our equal proportion of \$1 per week according to the no. of scholars, we subscribe for to teach said school which is to commence the first Mon. in Sept. next and continue 2 months also to board her our equal proportion according to the number of scholars. Moses Cheney 4 scholars Hold. Aug. 21, 1824 Joseph Baker 1 " S. M. Gordon 2 " S. M. Morse 1 " Annon Blanchard 1 " George K. Drew 1 "

Joseph Baker deeded the land for the school. At that time, the road went in front of the school, on the hill. The school had a fireplace. School Mary Baker was kept here for a few years. Later Mitchell Landrooke as carpenter made it into a house for Jim Brogan. Later Albert Smith lived there. It is presently owned by Mrs. Thomas Bilodeau. About 1840 a 2 room school house (white) was built on site of present Kenneth Forbes house. The first 4 grades were in 1 room and the upper 4 grades in the

Notes from Scrapbook of Mrs. Edith Ladd Plant. — 251
 Elm School (Mt. Prospect Rd. Now home of Mrs. —) —
 One of the first schools in Holderness, built during Squire Livermore's time (Feb. 1803). He did not approve of it but the people proceeded to build it. They used bricks — possibly from the Curry Brickyard near present Little Holland Cabin at Little Squam Lake. The cost of the school was great and people feared they would never again have Squire Livermore's approval. Finally a farmer went to Squire Livermore, told him all about the new bldg and suggested that all they needed was a teacher. "Now we need a good teacher like your son, but, of course he would never consider it," were the farmer's shrewd words to Livermore. He said, "Well, ahem, I don't know, I don't know." So George Livermore became the first teacher of Elm School.

Excerpt from a paper written by Samuel H. Baker, father of Avis & Gladys Baker: "There were two schoolhouses. One was the brick building now occupied by A. Balaban (house owned by Mrs. Thomas Pilodan.) The other on the site of the C. D. Thompson house (now Kenneth Forbes). The bldg. itself is now on River St., the home of the Havelock family. The teachers of these schools were Frank Woodman and Mrs. Ellen Thompson."

Ashland Grammar School built in 1879

New High School Bldg. Feb. 1912. Cost about \$5,000. School Board, Ellis Gammone, Ora Brown, Willis Hardy, Harry Spaulding, Charles H. Pattee To be built by Wallace Bldg Co. of Laconia; Architect A. M. Ramsdell of Dover. Ground broken July First brick laid Aug. 15 by Sam Gammone. Principal W. M. H. Baker.

1877 Art. 13 in Town Warrant To see if Town will vote to let Dist. No. 4 furnish a room in the southeast corner of the Town House for school purposes. Selectmen Stephen Ethridge, Nathan B. Cox, Chas. R. Cox

Voted To let District No. 4 furnish off a room as requested in the Town House for school purposes

Notes from Town Reports

1873 Holderness 11 School Districts Winter term 7 weeks Wages averaged from 24 to \$28 per month including board. Amusing comments: "She was very indulgent with her scholars. Order not good."

The school was well drilled in the rudiments of education. Summer term 8 wks. Order and discipline poor (man teacher) The rudiments of education had been almost entirely neglected except Arithmetic.

1879 Summer term 7 to 10 wks. Fall term 8 to 11 wks. School money paid for 1878 was \$819.12 plus a literary fund of \$66.87

1. Positively no whispering allowed without the permission of the teacher.
2. No unnecessary noise in the School Room nor about the playground adjoining the School House.
3. Compositions shall be required, of the advanced class in Grammar once in two weeks.
4. Scholars shall be responsible to teachers for any misconduct in going to or returning from school except when in the immediate care of their parents, masters, or guardians.
5. No scuffling, pushing, running over the seats or running about the School Room.
6. It shall be the duty of each boy over 10 years of age to take his turn in building the fire and have the same built by half past 8 o'clock in the a.m. and scholars to attend fire during the day.
7. It shall be the duty of each girl over 10 yrs. of age to sweep the school room whenever the teacher demands it to be swept.

Recorded Dec. 30, 1878.

Cyrus Plaisted = Oren Amsden's
Hose Smith on F. Lambert Rd.
James Rowe - Top of Leavitt Hill

Thomas Hughes = Prof. Hartley's
Geo. W. Baker - Thompson St.
Horatio Smyth - Stevens place

Geo. Hoyt - above
Hermie Hockins.
Asa Drew - Cranes

Elias Whitten - beyond Cranes Oren Clough = John Glidden's

School Dist. No. 1 Beg. at NW corner of New Hampton line at a Pine Stump on banks of Pemunigewasset River corner of the towns of New Hampton & Ash, thence easterly about 700 rods to land of Cyrus Plaisted at the SW corner of sd Plaisted farm thence N. on the W line of sd Plaisted farm about 118 rods to the westerly end of a stone wall, thence easterly on sd wall 47 rods, thence N. 16 rods on sd Plaisted land to land of Hose F. Smith thence NW 92 rods on sd Smith's land to stake & stones thence N. 52 rods to the N.W. corner of sd Smith's land to land of James Rowe to a clump of maples at NE corner of Thomas N. Hughes land, thence westerly on lands of sd Rowe & David H. Smith 200 rods to the SE corner of Geo. W. Baker's pasture & woodland to a stake & stones thence N about 95 rods to the NE corner of sd Baker's land, thence W on land of David H. Smith, Horatio N. Smith & Geo. Hoyt, to the rd leading from Ash Village to "Little Square Pond" 65 rods SW as the road now runs to a birch tree marked thus "X" on land of Lake Co. across Lake Co's land W to the SE corner of Asa Drew's land, thence on sd Asa Drew's S. line & across the road to Elias H. Whitten & on Elias H. Whitten's land about 250 rods to N end of a stone wall to the NE corner of Shepard & Sweet's land, thence SW on lands of Shepard & Sweet, Oren Clough & John Fuller 260 rods to a birch tree marked "X" on sd Fuller's land, Fred Leavitt & Fuller land 170 rods to a red oak tree on bank of Pemigewasset River to bounds begun at. This report accepted with amendment of Asa Drew's disannexed from Dist. 4 & annexed to Dist No 1 for schooling.

School District No. 5

253

Beg. at Hold. line on S. line of David Howes
 land, W about 8 rods to a red oak stump at the
 N.E. corner of Sam'l Blanchard's land, thence on the
 E. line of sd Blanchard's land about 60 rods to a
 stake & stones at the S.E. corner of sd Blanchard land
 thence W. on sd Blanchard's southerly line about
 165 rods to a pine stump at the corner of John H. Berry's
 land at the N. line of the heirs of Thomas Shepard,
 thence E on sd Shepard line about 140 rods E thence
 W about 20 rods, thence S about 40 rods, to the road
 leading from Ash Village to "Great Squam", thence
 S.W. on rd road to "Little Squam Bridge", thence on
 the W. banks of Squam River as the river now runs
 about 1 mile to N.E. corner of Richard's homestead
 farm, thence E. across sd river on Lake Co.'s land to
 road at a birch tree marked thus "X", thence on sd
 road about 65 rods to the N.W. corner of Geo. Baker's
 land thence on sd Baker's N. line, E. at 220 rods to
 the N.E. corner, thence S on the E. line of sd Baker
 land about 95 rods to a stake & stones to the
 N.W. corner of Chas. H. Sanborn's land, thence on the
 N. line of sd Sanborn, Curtis Smith, Thomas N.
 Hughes, Huse & Smith to a stake & stones about
 240 rods to David Fogg's W. line thence N. about
 130 rods thence E about 45 rods to a pine stump
 to land of Joseph Lambert - southerly line, thence
 N. on sd Lambert's S.W. line 20 rods, thence E
 about 24 rods to Holderness line, thence N. on sd
 lines to bounds began at
 David Howes - now Mrs. David Howes, Sr., Sam'l Blanchard's
 former Harry Batchelder place off Owl Brook rd, plus
 H. Berry's & Peace Estate; Heirs of Thos Shepard is the
 Capt. Peder Myer's place, Geo. Baker - on Thompson St., Chas.
 H. Sanborn's former Harry Avery farm on hill beyond
 A. Morton's, Curtis Smith & Huse Smith on Frank
 Lambert's Rd. also Joseph Lambert's now Frank Lamb
 David Fogg's on Lambert Rd. School House on Owl
 Brook Rd.

Burials	St. Mark's Epis. Church Record 1855				
Name	date	Age	Cause of Death	Place of Burial	
Sanborn, Eliz Brew	Jan. 10, 1885	87	Bronchitis	New Hampton	
Scribner, Franklin	Feb. 9, 1885	65	Heart Dis.	Ash.	
Shepard, Betsey	Oct. 6, 1885	93	Old Age	Hold.	
Blanchard, Samuel	Oct. 11, 1885	88	" "	Ash.	
Morrison, Saml	Oct. 14, 1885	78	Paralysis	"	
Fay, Dot	Apr. 14, 1886	11-1	Peritonitis	"	
Harris, Rufus	Apr. 17, 1886	81	Cong. of Liver & lungs	"	
Hughes, Barnett	Apr. 22, 1886	72	Old Age	"	
Harris, Polly	May 7, 1886	79	Apoplexy	Brattleboro, Vt	
Wright, Mary Ann	July 18, 1886	89	Old Age	Ash.	
Deane, Eliz.	Aug. 4, 1886	30	Consumpt.	"	
Gordon, Alena (Bemis)	Feb. 23, 1887	57	Pneumonia	"	
Riper, Richard	Apr. 18, 1887	72	Neuralgia	Hold.	
Shepard, Geo. W.	May 21, 1887	76	Bright's Dis.	"	
Shepard, Geo. L.	Aug. 17, 1887	82	Old age	"	
True, Jeremiah R.	Sept. 4, 1887	82	R.R. Accident	Ash (Res. Rockland me.)	
Benton, Priscilla E.	May 15, 1888	78	Consumpt.	Ash.	
Shepard, Betsey	May 24, 1888	102	Old Age	"	
Smith, Eliz. Moody	Sept. 21, 1888	91	" "	"	
Deane, John	Oct. 2, 1888	76	Congestive Appop.	"	
Drake, Eugene A.	June 17, 1888	30	Consump.	"	
Deane, Barnabas	Jan. 1, 1889	76	Infl. of Liver	Ash.	
Mitchell, Martha Ann	Jan. 6, 1889	60	Chronic Dispep.	"	
Smythe, Chas. Winslow	Dec. 11, 1889	62	Accident	"	
Baker, James Sherburne	Apr. 1, 1890	58	Paralysis of brain	"	
Cheney, Sarah Eliz.	Sept. 14, 1890	61	Apople.	" (Res. Stony City, Ia.)	
Deane, Grace	Sept. 19, 1890	67	Asthma	"	
Clough, Leonard P.	Oct. 22, 1890	69	Asthma	"	
Thompson, Susanna S.	Nov. 15, 1890	72	Pyæmia	"	
Peaslee, Thomas C.	Dec. 25, 1890	57	Dis. of brain	"	
Sanborn, Lucinda H.	Mar. 23, 1891	41	" " " "	"	
Keyes, Susan Kelly	Nov. 10, 1891	81	Kidney Dis.	"	
Keyes, Fanny M.	Dec. 14, 1891	44	Bilious fever	"	
Byett, Frederick J.	Jan. 11, 1892	8 mos.	Bronchitis	"	
Dearborn, Washington	Apr. 15, 1892	84	Old Age	"	
Shepard, Hastings M.	Apr. 21, 1892	50	Consump.	Hold.	
Spaulding, Grace	Feb. 17, 1892		Typhoid	Ash.	
Jewett, Lucinda A.	May 13, 1892	78	Senility	"	
Abbott, Parker P.	June 25, 1892	56	Infl. of Stom. & bowels	"	
Bailey, Edwin F.	Aug. 2, 1892	60	Dysentery	Malden	
Dowker, John	Oct. 24, 1892	80	Asthma	Hold.	
Blake, Abigail	Feb. 15, 1893	88	Old Age	Ash.	
Harriman, Betsey E.	Apr. 20, 1893	60	Pneum.	"	
Clark, Samuel Cook			Old Age Dementia	" (Res. New Hamp.)	
Shepard, Nancy	July 21, 1896	88	Old Age	Blair Cem.	
Gordon, Henry Hutchins	Sept. 3, 1896	69	Asthma	Ash.	
Shepard, Patience M.	June 10, 1898	22	TB	"	
Brown, Sarah Jane	Oct. 2, 1898	63	Heart Failure	"	
Baker, Thomas Knowlton	Nov. 19, 1898	70	Cancer	"	
Baker, Daniel Smith	Dec. 24, 1898	62	Apople.	"	
Greenleaf, Joseph F.	Feb. 6, 1899	45	Enlargement of liver	"	
Keyes, J. F.	Feb. 9, 1899	87	Old Age	"	
Weeks, Edw. (Cunningham)	May 5, 1899	80	Old age	Hold Trinity	
Andrews, Fanny Tracy	Sept. 1, 1899	29	"	Ash C.	
Spaine, Eliz. (Deane)	Nov. 24, 1899	86	Old age	"	
Scribner, Marcia L.	Dec. 3, 1899	66	Edema of Lungs	Ash	
Thompson, Eli, D. Clark	Apr. 16, 1899	47	TB	"	
Peaslee, Agnes E.	Feb. 5, 1900	64	Heart Dis.	"	
Plavsted, Benjamin E.	Feb. 12, 1900	75	Old Age	"	
Dowker, Mary (Evans)	Apr. 2, 1900	75	Pneum.	Hold.	
Durgin, Frances Knox	Mar. 31, 1900	8 mos	Convuls	Will	

Baptisms

Name	Date	Place	Parents
Whipple, Ashley	Jan. 25, 1885	St. M.	Dr. U. L. Whipple
Ladd, Howard	"	"	Nov. 16, 1884 Dr. Quincy
Hurley, John Nelson	Jan. 30, 1885	Portland, Maine	James Hurley
Beede, Lydia Miriam	May 24, 1885	Ashland	Emmal Boynton Hurley
Jackman, Jennie Eliza	"	Sandwich, V.N.	Daniel G. Beede
Jackman, Alice	"	Aug. 24, 1864	Abbie Ellen Roberts
Gordon, Genevieve Alexander	"	Woodstock, N.H.	Jesse Jackson
Bowen, Mary Addie	"	Dec. 7, 1866	Julia A. (Dearborn)
Bowen, Mabel Frances	"	Woodstock, V.N.	"
Bowen, Earl Carter	"	June 17, 1860	Raua aa
Nichols, Ernest Mitchell	June 7, 1885	Topeka, Kansas	Henry N. Gordon
Nichols, Mabelle Alice	"	Feb. 25, 1860	Alma Gordon
Dooley, Laura Esther	"	Howell, Mass	Perry Kneetle
Plaisted, Blanche Marion	"	May 27, 1856	Charles Fletcher
Green, Emily Jane	Sept. 4, 1885	Ashland, V.N.	Daniel Bowen
Green, Nellie	"	Sept. 25, 1876	Mary A. Bowen
Webster, Harold Adams	"	Ashland	same as above
Smythe, Nellie May	Nov. 22, 1885	Sept. 21, 1880	Alvin F. Nichols
Smythe, Edward Franklin	Dec. 13, 1885	Bridge water	Alice Belle (Mitchell)
Smythe, Herbert Wayland	"	Aug. 21, 1878	" same "
Bailey, Grace Thomson	May 16, 1886	July 4, 1881	Andrew Dooley
Sanborn, Abner Jesse	"	Ashland	Janice F. (Clement)
Scribner, Carrie Adelaide	"	Nov. 1877	Oscar A. Plaisted
Clapp, Alice Jane	"	Ashland	Ella J. (Clough)
Clapp, Eri Garfield	"	Dec. 8, 1877	Charles Green
Clapp, Philip Scott	"	Readfield, Me.	Jane Ann (Wareham)
Clapp, Stacey Wendall	"	Nov. 24, 1882	" same "
Spaulding, Josephine Lydia	May 30, 1886	Ashland, V.N.	Lorin Webster
Craig, Ora Wilfred	"	May 21, 1885	Jennie J. (Adams)
Merrill, Delwitt Clinton	"	Aug. 12, 1885	Chas. Wayland Herbert
Mudgett, Leathray Blanche	Nov. 21, 1886	Rumney, N.H.	Mary Ann (Arrington)
Pierce, David	Feb. 4, 1887	Ashland	W. S. Smythe
Craig, Olive Jane	May 29, 1887	Sept. 15, 1885	Nellie May (Herbert)
Baker, Edna Minnie	"	Ashland, N.H.	" same "
Ransom, Lenna Belle	"	Aug. 11, 1883	Edwin Frank Bailey
Collis, Frederick Ford	"	Holderness	Abbie Ann (Thompson)
Hughes, Arthur Rueben	"	Oct. 22, 1866	Richard Freeman Sanborn
Brown, Albert Louis	"	Grafton, N.H.	Helen Mar. (Hatch)
Brown, Rufus Bailey	"	Dec. 11, 1870	Franklin Scribner
Craig, Vera Leola	June 12, 1887	Mar. 16, 1862	Marcia Emeline
Lord, Grace Evelyn	"	Bennington, Vt.	J. F. K. (Hackett)
		June 13, 1845	Saml (Wood)
		New Haven, Vt.	Saml Carlton Clapp
		Aug. 25, 1845	Louisa (Narrington)
		Ashland	Eri G. Clapp
		May 11, 1879	Alice Jane (Keyes)
		Ashland	" same "
		Jan. 17, 1882	Melville Cox Spaulding
		Burke, Vt.	Mary (Lamb)
		July 18, 1866	Oliver Thomas Craig
		Ashland	Olive Jane (Andrews)
		Jan. 2, 1879	Noah Lane Merrill
		Manchester	Melinda (Tibbets)
		June 2, 1842	David Brown
		Ashland	Mary (Campbell)
		Feb. 9, 1885	Wm. Pierce
		Hebron, N.H.	Dorothy (Barnard)
		Jan. 24, 1829	
		Ashland	
		Mar. 30, 1882	
		St. Johnsbury, Vt.	Charles J. Collis
		May 3, 1886	Mary Maria (Ford)
		Bridgewater	James Hughes
		Ashland	Linda B. (Emmons)
		Dec. 17, 1881	Geo. H. Brown
		Oct. 31, 1874	Lydia Frances (Cass)
		Ashland	" same "
		Mar. 30, 1882	Oliver Thomas Craig
		Ashland	Olive Jane (Andrews)
		Jan. 4, 1887	John F. Lord
			Alice E. (Appleyard)

Emmons, Mary	July 31, 1887	Oct. 6, 1865	Morris J. Emmons Morris Jane E. (Osgood)
Webster, Bertha Lorraine	Sept. 4, 1887	Ashland	Rev. Loren Webster
Peavey, Beatrice Deana	Nov. 29, 1887	June 24, 1887	Jennie J. (Adams)
McDaniel, Cora	at home	Ashland	Gordon B. Peavey
Oscar, Larson	May 20, 1888	July 5, 1887	Rebecca (Deane)
Larson, Frederick	"	Springfield, N.H.	Charles McDaniel
Mann, Susan M.	"	Dec. 27, 1864	Amanda M. (Quimby)
Robinson, Eliz. Flora	"	Holderness	John H. Larson
Drake, Eugene Arley (at home)	"	Holderness	Pet. seg. (Fredrikson)
Drake, Alice M.	"	Oct. 12, 1887	" Same "
Nichols, Winifred Sylvia	July 29, 1888	Benton, N.H.	Geo. W. Mann
Collis, Geo. Ernest	Sept. 30, 1888	Jan. 3, 1861	Sarah J. (Bisbee)
Webster, Jerome Pierce	Dec. 9, 1888	Plymouth	Benj. F. Robinson
Knox, Alice Louise	June 2, 1889	May 12, 1871	Elen. - Quilev
Sanborn, Geo. Albert	"	New Hampton	Joseph S. Drake
Lord, Vera Frances	"	July 10, 1857	Mary S. (Dow)
Quimby, Ruth Eliz.	July 7, 1889	St. John, New Brunswick	Robert Golding
Peavey, Olive Noble	Aug. 23, 1889	Mar. 12, 1860	Frances C. Harbal
Rowe, Ellie Etha	May 25, 1890	Bellevue Falls, Vt.	Elbridge G. Nichols
Brooks, Sarah Addie	"	May 7, 1884	Evelyn (Clarke)
Herscy, Ruby Glines	"	Ashland	Charles J. Collis
Smythe, Marian Louise	"	May 24, 1888	Mary Maria (Ford)
Jewell, Evelyn Lane	"	Ashland	Larin Webster
Nichols, Alice Elbridge	Sept. 28, 1890	Aug. 2, 1888	Jennie J. (Adams)
Morse, Sadie Marion	Nov. 16, 1890	Sanborn	James S. Knox
Peaslee, Thomas Crawford	Dec. 21, 1890	Apr. 10, 1863	Hariet A. (Shaw)
Tucker, Cora May	May 17, 1891	Rockester	Nathan C. Sanborn
Bryant, Lola Marion	"	Jan. 11, 1864	Hannah M. (Varney)
Dinsmore, Ida Albina	June 27, 1891	Ashland	John F. Lord
Peavey, Grace Floyd	Sept. 13, 1891	Feb. 1889	Alice E. Appleyard
Shaw, Laura Jane	Sept. 20, 1891	Glocester, Mass.	Maria F. (Haddi)
Hale, Eudora Luella	Nov. 29, 1891	Apr. 12, 1817	Gordon Bunker
Hale, Mary Adelia	"	Bristol, N.H.	Martha W. (Davis)
Hale, Annie Laura	"	June 6, 1873	Louis Rowe
Hale, Frederick Arthur	"	Lyndon, Vt.	Sarah Jane (Merrill)
Jones, Oscar Grant	Dec. 20, 1891	Oct. 5, 1871	Predencious Brooks
Baker, Gladys May	1892	Tilton	Rosa (Deos)
Baker, Avis Johnson	"	Sept. 19, 1885	Andrew M. Hersy
Goss, Olive May	"	Ashland	Amanda C. (Jewett)
Hale, Frank Gardner	"	Mar. 16, 1890	Louis Smythe
Roberts, William Helen	May 21, 1893	York, Me.	Nellie M. (Herbert)
Gordon, Charles Howard	June 28, 1896	Aug. 15, 1863	Alonzo Lane
Gammons Philip Ellis	Apr. 18, 1897	Ashland	Belinda M. (Sanborn)
		June 27, 1890	Elbridge Nichols
		Hold.	Evelyn C. (Clark)
		Nov. 5, 1867	John Smith Perkins
		June 4, 1833	Mary M. (Tilda) (Davis)
		Ply.	John Peaslee
		Feb. 8, 1871	Abigail (Crawford)
		Enfield	Moses Grant (Lock)
		June 1, 1868	Anna Eunice Glover
		Northfield	Amos Morse (Bryant)
		Dec. 9, 1890	Eliz. Flora Little
		Ashland	Olin Dinsmore
		June 6, 1891	Josephine (Boucher)
		Lowell, Mass.	Gordon B. Peavey
		Dec. 11, 1848	Grace (Deane)
		Manhattan, Kan.	Ezra W. Doe
		Jan. 30, 1880	Louisa (Lockwood)
		Man, Kan.	Frank G. Hale
		Aug. 30, 1882	Annie (Short)
		Man, Kan.	"
		Nov. 26, 1884	"
		Nov. 28, 1886	"
		Inverness, P. I.	Geo. W. Jones
		July 17, 1891	Williamina (Rob.)
		Rowell, Mass.	S. H. Baker
		Oct. 15, 1878	Mary (Burns)
		Dec. 15, 1876	"
		Ash.	Geo. S. Goss
		Nov. 23, 1876	Sarah (Buckley)
		Manhattan, Kan.	Frank G. Hale
		Jan. 28, 1885	Annie (Short)
		Rumney	Laban K. Roberts
		Mar. 3, 1870	Helen Marr (Eliott)
		Ash.	Charles (Gordon)
		Ash.	Sara Jane
			Ellis & Gammons

258
James
Hampden

Byett, Harold Louis	May 10, 1898	Ash.	James Byett
Marston, Dorothy Scribner	May 15, 1898	July 5, 1897	Emma Byett
Jones, Gladys Mabel	"	Concord, Mass.	Hiram A. Marston
Gordon, Charles Leander	May 27, 1898	Jan. 1, 1896	Carrie A. "
Howd, Fanny Gertrude	July 24, 1898	Tilton	Arvil L. Jones
Bell, Thomasina Mary	Aug. 6, 1898	Apr. 17, 1896	Mary H. Jones
Baker, Thomas Knowlton	Nov. 16, 1898	Littleton	Henry N. Gordon
Emmons, Lura Electa	Oct. 16, 1898	Nov. 2, 1896	Alma Bemis
Bell, Jane Jardine	"	Ash.	C. B. Howd
Hughes, James Barnett	May 27, 1898	Nov. 21, 1897	Julia H. Howd
Baker, Daniel Smith	Dec. 19, 1898	Ash.	Thomas Bell
Gammons, Margery Ladd	Jan. 17, 1899	July 10, 1898	Tessie Bell
Shepard, Edna Walker	May 7, 1899	Hold.	James Baker
Perkins, Eloise Lockwood (Shaw)	"	Sept. 25, 1898	Mary Howe
Perkins, Noyd Dow	"	Bridge water	Gustavus Knudsen
Roberts, Joseph Henry	"	Oct. 29, 1887	Thomas Bell
Roberts, Chas. Hezekiah	"	Hawick, Scot.	Tessie Bell
Durgin, Francis Knox	Oct. 1, 1899	Sept. 6, 1885	Sam'l Smith Baker
Durgin, Marion Thayer	"	Hold.	Avis Drew
Baker, Almatia Cordelia	Oct. 8, 1899	May 31, 1836	Ellis Gammon
Hyford, Henry Samuel	Oct. 13, 1899	Ash.	Adela C. "
Hyford, Martha Ellen (Peaslee)	"	Oct. 22, 1898	Geo. L. Shepard
Mrs. Levi Clough's name	Viola L.	Hold.	Nancy "
Mary A. Clark, Mother of Mrs. Elbridge Nichols d. in World War		April 30, 1847/48	Nahum Brooks
Rogers, Flora Beatrice	1893	June 22, 1875	Laura Jane Shaw
Gordon, John Henry	Jan. 28, 1894	Hold.	John Perkins
Gordon, Harold Andrew	"	May 28, 1898	Eloise (Shaw)
Howd, Allan Randall	Feb. 2, 1894	Hold.	Joseph N. Roberts
Howd Gertrude Ellen	"	May 14, 1893	Pauline A. Davis
Campbell, Miriam	Sept. 9, 1894	Tamworth	Chas. C. Roberts
Cass, Carrie Eliz (Eastman)	Apr. 28, 1895	Sept. 22, 1860	Hannah (Zoad)
Gammons, Ellis Gay	May 23, 1895	Ash.	Dewitt A. Durgin
Eastman, Laura Ellen	May 14, 1896	July 11, 1899	Alice (Knox)
		Ash.	" Name "
		July 11, 1899	Joseph Baker
		Hold.	Hannah Rogers
		Oct. 1, 1830	John L. Rogers
		Graton, N.H.	Eloise Ann Rogers
		Sept. 28, 1850	Aquella E. Rogers
		Hold.	Lavinia J. Rogers
		Mar. 31, 1855	
		Ply. N.H.	Harvey Rogers
		Ash.	Caroline (Gordon) Rogers
		Sept. 7, 1889	Chas. L. Gordon
		Ash.	Sarah Jane (Andrews)
		Sept. 7, 1891	" Name "
		Ash.	Walter Rockwood Howd
		Mar. 1, 1890	Bert. Ellen (Davis)
		Great Falls, N.H.	Geo. Wash. Davis
		May 16, 1870	Martha Jane Davis
		Colcott, Nt.	Frederick P. Campbell
		Apr. 4, 1894	Alice Dearborn
		Ash.	Stephen Howe Eastman
		Sept. 27, 1862	Phoebe (Dearborn)
		Methuen, Mass	
		Sept. 12, 1871	

Marriages

Name	date	ages	Resid. Parents	259 Res.
Merrill, Geo. W.	Mar. 10 1885	42 26	R. P. & M. B. Merrill	Runney
Brown, Winnie F. H.			Ply. C. H. & E. Brown	Ply.
Peavey, Gordon B.	Sept. 27 1885	28 29	Ash. John Peavey	Ash.
Deane, Rebecca			Ash. Barnabas & Grace Deane	
Lord, John F.	Dec. 5 1885	26 20	Ash. Darin & Susan Howard	Tamworth
Appleyard, Alice E.			Ash. Richard & Eliza Appleyard	Ash.
Smith, Geo. E.	May 30 1887	24 16	Cen. Harbor Chas. & Smith	Cen.
Smith, Lilla J.			Harbor Laura A. " "	Harbor
			Emma E. Smith	
Tyrell, Frank E.	July 17 1887	25 18	Ash. Russell Tyrell	Hebron
Harriman, Clara			Ash. Emmeline, Frets	Ash.
			A. W. Harriman	
Spiller, Ulysses G.	Oct. 2 1887	22 16	Bridgew. True S. & Betsey Spiller	Bridg.
Higgins, Jennie A.			Ash. M. J. & E. H. Higgins	Ash.
Pease, Charles R.	Oct. 6 1887	24	Moses C. Pease	Mered.
Dearborn Adelle A.		23	Ash. Almina (Cram)	Ash.
Allen, Ethan	Oct. 29 1887	34	Ash. Henry C. Dearborn	Ash.
Prescott, Mariah H.		34	Ash. Frances (Shepard)	
			Isaac Allen	
			Deborah Emerson	
			Taylor	
Rogers, Verne M.	Apr. 17 1889	20 19	Ash. Harvey M. Rogers	Ply.
Dow, Maggie H.			Ash. Caroline B. Rogers	
			Geo F. Dow	
			Nattie B. (Libby)	Ash.
Lowd, Woster R.	May 18 1889	23 19	Ash. John W. Howard	Ash.
Davis, Gertrude E.			Ash. Fanny J. Howard	
			Portsmouth Geo. W. Davis	Worcester
			Martha Davis	Mass.
Gordon, Chas. L.	June 17 1889	23 21	Ash. Henry H. Gordon	
Andrew, Sarah J.			Ash. Alma (Bemis)	
			John Andrew	
			Ann L. Rollins	
McSweeney, John	Dec. 25 1889	35 28	Ash. Miles McSweeney	Lawrence
Frame, Sophia E.			Ash. Ellen (Shreve)	Mass.
			Henry H. Frame	Hatfield
			Ellen Maria (Alley)	N. S.

Families

Name	date	age
Henry Cook Dearborn	1884	46
Frances Mary (Shepard)		41
Adelle Amanda Dearborn		21
Geo. Henry Dearborn		19
Alice Mabel		14
Ruel Wm. Ladd		57
Eliza Clough (Wright)		54
Adelle Calley Ladd		19

Vital Statistics in Rawhide bound
 First Books of Records kept by Samuel Shepard,
 Town Clerk.

Samuel Sheperd's Children:

Samuel Sheperd 4th b. Feb. 3, 1768

Wm. Sheperd b. Mar. 19, 1770

Molly Sheperd b. Apr. 24, 1772

Sheperd b. Mar. 17, 1774

Lydia Hill Sheperd b. July 22, 1777

Betsey Sheperd b. Nov. 13, 1786

John Sheperd's Children:

Edward Sheperd b. Dec. 22, 1802

John Cox " b. June 10, 1805

Nancy " b. June 18, 1808

Patience Mary " b. Mar. 13, 1811

Doreas " b. Mar. 8, 1814

Sarah Jane " b. Apr. 25, 1818

Stephen Baker's Children

Jonathan Prescott Baker b. Oct. 5, 1807

Warren Merrill Baker b. Apr. 3, 1813

John Shaw's Children

Elisa Shaw b. Mar. 17, 1811

Dorothy Shaw b. May 1, 1813

Arthur L. Shaw b. May 11, 1815

Lora Jane Shaw b. April 1, 1820

Richard Sheperd's Children (lived at Lucier place)

^{wife Betsey} Samuel Sheperd b. Sept. 30, 1815

Joseph Sheperd 2nd b. April 14, 1817

Susannah Sheperd b. Dec. 24, 1818

Elizabeth Jane " b. Oct. 8, 1820

Richard Sheperd Jr. b. July 31, 1822

Wright Sheperd b. Aug. 1, 1824

Joseph Haven Sheperd b. May 26, 1826

fig note

Wright and Richard Jr. both m. Melissa Huckins - one
 bro. died and she m. the other, She was lame)

Arthur L. Cox's Children:

Louisa Cox b. June 16, 1807

Katharine W. Cox b. May 16, 1810

Azuba Farnsworth Cox b. Aug. 18, 1812

Abigail Cox b. Oct. 4, 1814

Stephen Rogers Children

Gilman Rogers b. May 17, 1802 d. Jan. 11, 1803

Eliza Rogers b. Oct. 16, 1803

Sarah Rogers b. Sept. 26, 1805

Josiah B. Rogers b. June 25, 1807

Wm. G. Rogers b. April 13, 1810

Abner M. Rogers b. Nov. 17, 1812

Stephen G. Rogers b. April 10, 1815

Joshua Smith's Children

(His wife was Samuel Sheperd's dau.)

Sally F. Smith b. July 27, 1795

Joshua B. Smith b. July 16, 1797

Thomas S. " b. July 14, 1799

Horatio N. " b. Oct. 2, 1801

Mark W. " b. Aug. 20, 1803

Sherburn " b. May 7, 1805

Geo. W. " b. July 17, 1807

Edward F. " b. Oct. 2, 1809

Arthur L. " b. Dec. 23, 1811

Mary Jane " b. Dec. 13, 1814

Alexander Griswold " b. July 18, 1817

Wm. Sheperd's Children

Thomas Sheperd b. Dec. 5, 1796

Theodottia Sheperd b. June 28, 1798

Esther Sheperd b. Feb. 19, 1800

Nathan Harris' Child

Louisa Harris b. Apr. 30, 1813

Joseph Hazeltine's Children

Polly Hazeltine b. Mar. 7, 1795

Susanna " b. Apr. 13, 1796

Daniel Chase " b. May 8, 1798

Thomas Potts Pools' Children

Ann Pool b. Aug. 30, 1808

Eleanor Pool b. June 25, 1812

A Record of Marriages

State of N.H. Grafton Co. Nov. 27, 1787

This Day Thomas Hill and Eleanor Sweeney both of New Holderness were lawfully Joined in Marriage By Me. Samuel Livermore ^{Chief} Justice

This May Certify That John Cox and Susanna Sweeney Both of New holderness were This Day Joined in Marriage By Me. S. Livermore ^{Chief} Justice
New Holderness Feb. 18, 1790

This Day Thomas Blanchard and Rachel Kenniston Both of This Town were lawfully Joined Together in Holy Matrimony By Me Rob^t Fowle, Rector of The Church
New holderness
~~July 4~~ 1790

New holderness July 7, 1791

This Day, John Sheperd and Eleanor Sheperd both of this Town Were lawfully Joined Together in holy Matrimony By Me. Rob^t Fowle, Rector of the Church

Dec. 30, 1792 This Day Maj^r Richard Sheperd and Mrs. Azubah Adams were Lawfully Joined Together in Holy Matrimony By me.

Abraham Burnham, Jun^r of Rumney and Miss Nancy Blair of N. Hold. Feb. 17, 1793 Rob^t Fowle

Richard Shepard^{2nd} and Betsey Sheperd Nov. 28, 1813 Rob^t Fowle

Joshua Smith and Polly Sheperd both of Newholderness June 7, 1795 Rob^t Fowle

Samuel Livermore Blair and Sarah Cox of New Holderness June Dec. 31, 1795 Rob^t Fowle

John Bayley & Melitable Kingston July 18, 1796 R. Fowle

Arthur Livermore & Louisa Bliss m. Mar. 27, 1810 Donl. Moore Bow JP

David Blair & Anna Stanton both of 263
New Holderness
Feb. 16, 1796

Thomas Cox & Rachel Sweeney both of Newholderness
Aug. 3, 1797 R. Fowle.

John Foss & Sarah Keniston of Newhold.
Nov. 12, 1795 R. Fowle.

Humphrey Sawyer & Susanna Piper, New Hold.
Apr. 1, 1798 R. Fowle.

Joseph True and Polly Sweeney, Newhold.
May 27, 1798 R. Fowle.

Robert Cox & Hannah Stanton Nov. 2, 1798
R. Fowle.

James Clark & Mary Cox, New Hold.
Dec. 20, 1798 R. Fowle.

Noah Fogg of New Hampton & Polly Wix of
Newhold. Dec. 25, 1799 R. Fowle.

Wm. Cox 2d & Betsy Tolson
Aug. 26, 1812

John W. Hardy V.D.M.

Solomon Jackson of Newhold. & Betsy Morrill
of Moultonboro May 30, 1813 Jona. Robbins, Jr.

Edmund Drew & Polly York of Newhold.
June 13, 1813 Jona. Robbins

Jacob Mudgett & Anna Severance.
Jan. 5, 1813 D. Hoyt.

John Sheperd 2nd & Lydia Hill Sheperd, Newhold.
Dec. 24, 1800 R. Fowle.

Joseph Phillips, Ply. & Polly Stanton Newhold.
Feb. 17, 1801 R. Fowle.

Zaccheus Burnham & Anna Smyth
Feb. 21, 1792

Thomas Lines & Betsy Tyler, New Hampton
Nov. 12, 1795 John Mooney J.P.

Samuel Sheperd Juner & Rachel Piper, Newhold.
May 10, 1793 R. Fowle.

Samuel Harris of Orford & Betsy Blanchard
Newhold. Mar. 18, 1810 Jona. Robbins J.P.

John Emerson of Epsom & Betsy Smith Newhold.
Apr. 25, 1811 Jona. Robbins, J.P.

Charles Shaw & Melitable Jackson, Newhold.
June 2, 1812 R. Fowle.

Departed This Life Capt. Andrew Smyth on the
24th Day of Feb. 7 A.D. 1812. Supposed to be 92
years of Age. Born in the Kingdom of Ireland
in the Province of Connaught
Recorded by Samuel Shepard, Town Clerk

Mark of Cattle, Sheep & Swine
Sam'l Shepherd's Mark is a Top cut of the Left
Ear & a Slit in the Same.

Humphrey Sawyer's Mark is a Top Cut Off
the Left Ear and a Slit in the Right Ear.

Rueben Whitten's Mark - a Slit in Both Ears.

David Cawley's Mark is a Half crop off
the upper Side of Each Ear.

M. of James Smyth & Susannah Mooney
Feb. 18, 1790

Samuel Harris of Orford & Betsey Blanchard
Mar. 10, 1810.

Sam'l Livermore Blair & Sarah Cox Dec. 31, 1795

Death of Geo. W. Mooney Dec. 17, 1902 ae 79-1-7
Father - Wm. Mooney Mother - Sally Prescott

Not in Town Records but my notes

M. of James Briggs 23 yrs. of Eng. & Roxanna Smith
25 yrs. of New Hampton May 8, 1850

M. of Leonard H. Baker ae 28 & Almira Corliss ae 16
Jan. 23, 1853

M. of Jonathan F. Keyes ae 42 b. Hancock M.H. & Susan H.
Robinson ae 42 b. New Hampton Sept. 18, 1853

Ruel Ladd m. Elizabeth C. Wright Feb. 3, 1858

M. of Orrin Clough & Thurza Baker

Wm. Ladd M. Mrs. Mary Jane Whitten May 1867

Deaths.

Obadiah Smith d. June 2, 1853
 Baker Whitten d. Oct. 19, 1853
 Dr. Samuel Wright d. Sept. 20, 1854
 Richard Shepard Jan. 7, 1778 d. Feb. 19, 1832
 Betsey, his wife Nov. 13, 1785 d. May 24, 1888
 Joseph H. their son Mar. 26, 1826 Apr. 10, 1902
 James Rowe 1799-1882 Mat's Grandfather of Mrs. ^{Squire} Sanborn
 Hannah Twombly, his wife 1798-1874
 Moses Shapleigh 1819-1901
 Elneline, his wife 1830 - Oct. 10, 1911
 Asa Junis d. Apr. 27, 1879
 Noah Cate d. Aug. 12, 1855 ae 56
 Louisa Junis, former wife of Noah Cate d. May 4, 1879
 ae 67

Births

Lillian E. Fadden b. Nov. 14, 1867
 parents Simon Fadden & Gerephibia L. Corleo

Dan. born to John & Sarah Dean Dec. 28, 1855

Wm. Drake & Abigail Drake's Children

Wm. P. Drake b. Dec. 27, 1821

Abigail " b. Nov. 9, 1826

Mary E. " b. May 14, 1829

Hannah " b. Mar. 26, 1832

Wm. A. Thompson b. Mar. 9, 1849 son of
Adrian Thompson

Deaths

Ebenezer Howe b. 1759 d. Apr. 15, 1829

Hannah, his wife d. Nov. 13, 1844 ae 79 b. 1765

Capt. Parker Howe d. Apr. 16, 1868 ae 83

Mary his wife d. May 20, 1857 ae 72 y 6 m.

Ebenezer Howe their son d. Oct. 5, 1897 ae 86 b. 1811

David H. Smith Feb. 1, 1823 d. Aug. 9, 1907

Esther S. Perkins wife June 26, 1822 - Sept. 27, 1893

266 Phoebe Morrill, wife of D. H. Smith
Mar. 10, 1838 July 17, 1914

✓ { Aaron Gordon 1811-1883
Electa C. Gordon 1814-1902

Dr. Samuel Wright b. June 8, 1795 d. Sept. 30, 1854 ae 59

Stephen Morse b. June 1793 d. 1880

{ Eliz. Gordon, his wife 1791-1855
Lydia Goodwin Drew, his wife 1826-1886
Lizzie A. Morse his wife 1858-1926

John Rollins d. Dec. 14, 1883 ae 90+10 m.

Ruth Sargent Rollins, his wife d. July 23, 1888 ae 80 y 6 m.

Horatio Sargent d. May 8, 1869 ae 64

Melitable, his wife d. Feb. 18, 1899 ae 88 y 3 m.

Marcus M. Sargent 1843-1924

{ Ann B. wife 1842-1907

{ Asa Drew 1812-1902

{ Nancy, wife 1811-1890

Nicholas Evans d. July 12, 1882 ae 84

His parents were Wm. Evans + Merriam Brown

John Mooney d. Jan. 7, 1892

parents Wm. G. + Sallie Prescott Mooney

✓ { Charles Cheney 1826-1862

{ Sarah E. Smith, wife 1828-1890

George Hoyt 1817-1882

Frances M. Hoyt 1822-1900

(Geo. Hoyt - Brick Mason, built Legion House
for J. W. Thompson, 1840)

Wm. Drake d. Jan. 21, 1840 ae 46

{ Abigail J. Drake wife of Rev. Thos. Perkins
d. Feb. 15, 1869 ae 75 (former widow of Wm. Drake)

Wm. P. Drake, son d. Feb. 20, 1872 ae 50

Mary Jane Parker, wife d. June 5, 1902 ae 72

Pingree Cummings d. Nov. 7, 1864 ae 66

{ Martha Batchelder, wife d. Oct. 31, 1842 ae 42

{ Edna Young 3rd wife d. Feb. 28, 1854 ae 35

Lavinia Cox, dau. of Pingree Cummings d. Oct. 29, 1902

{ Martha A. Cummings, dau. of Pingree d. Dec. 3, 1912

John H. Thompson d. 1862
The orphaned Legion House 1840, had shoe shop
owned now by E. G. Fifield

{ John C. Shepard d. Aug. 16, 1860 ae 55-2-6d.
Almira S., wife d. Sept. 16, 1869 ae 59-4-20d.
Allan Bruce Shepard Jan. 31, 1838 Mar. 24, 1900
Martha Dana Shepard, wife July 2, 1842 July 18, 1914

Thos. P. Woodman d. Aug. 15, 1904 ae 82y 25d
Simcon D. Whitten d. Mar. 2, 1904 ae 69-2-18
Son of Joseph Whitten & Mary Jane Smith

Rev. Simcon Dana d. 1853 ae 78y b. 1775
Jane B. Dana d. 1860 ae 75y
Dr. John A. Dana d. Feb. 14, 1882 ae 68
Laura de S. Sanborn, wife of Dr. J. A. Dana d. 1870
Annette P. Dana 1834-1907 formerly wife of
Nathl P. Perkins, 3rd wife of Dr. J. A. Dana ae 52
Wm. B. Dana d. 1869 ae 51y.
Clymena B., wife of 1876 ae 55y
Lizzie C. Dana d. 1871 ae 14
Dr. Simcon S. Dana d. Aug. 18, 1860 ae 43y 6m.
Edwin O. Dana drowned Cal. 1866 ae 38y.

John Head d. Oct. 6, 1856 ae 87
Pamela Head d. Sept. 9, 1851 ae 76y
S. Helen Church, wife of Nathl Head
b. Mar. 1, 1817 d. Aug. 19, 1876
Marion Dana Page Sept. 25, 1853 Jan. 12, 1922
Mary Ann Head, wife of Saml W. Stone
d. Apr. 17, 1841 ae 29y.

Geo. D. Vittum d. May 19, 1880 ae 68
Caroline (daug. of Eld. Thos. Perkins) his wife
d. Jan. 9, 1879 ae 63
Annie S. Vittum d. Apr. 11, 1893 ae 53

Rev. Thomas Perkins d. Jan. 18, 1867 ae 83y 10m.
Rebecca Pease, wife d. Nov. 9, 1842 ae 56
Rebecca, daug. of Eld. T. Perkins d. suddenly at
North R.D. Dec. 27, 1847 ae 27y
Mary E. Perkins, wife of Thos. Hill d. Apr. 25, 1857
Thos. Hill d. 1861 ae 43
Carrie V. Hill, daug. d. July 22, 1876 ae 30
Edwin Pease Hill, son of Thos. & Mary Hill
b. Oct. 17, 1847 ae 3y 4m.

More Vital Statistics

- M. of Jonathan B. Peaslee & Miss Ellen Kershaw of Hold.
Sept. 22, 1846 B. H. Eastman, Jert. Place
- m. of Rufus W. Morse & Lucinda P. Cox. of Hold.
Aug. 27, 1849 by Elder Thompson
- M. of Hiram L. Lee & Miss Mary A. How. of Hold.
Dec. 7, 1849
- M. of John Smith, Jr. To Miss Sally G. Rogers.
Apr. 5, 1848
- M. of Nat'l Thompson to Miss Francis B. Cox of Hold.
July 2, 1848
- M. of Jonathan L. Smith of Boston & Mary L. Gordon of Hold.
no date
- M. of Geo. F. Cummings & Angeline W. Baker
Mar. 5, 1849
- M. of Wm. W. Harriman & Betsey Heath both of
Bridgewater Feb. 17, 1849
- m. of Isaac Harris of Canaan & Sarah Sanborn
of Ellsworth Aug. 26, 1846
- M. of Eben. Howe of Boston & Adeline C. Eastman
of Hold. Feb. 2, 1848
- M. of Nathan B. Whitten & Judith Mooney
lawfully married Mar. 19 1844 Ezekiel True
- m. of Samuel Blanchard, Jr. & Mary Ann Peaslee
of Hold. Mar. 24, 1845
- m. of Richard Piper To Clarissa Lee of Hold
July 25, 1841 Elder Thompson
- m. of Jonathan Mitchell To Laura A. Smith of New
Hampton Dec. 15, 1842
- m. of Stephen C. Baker To Susan D. Cummings
of Manchester Apr. 3, 1843
- m. of Robert R. Piper To Jane S. Piper
Dec. 23, 1841 Elder S. Thompson
- m. of Charles C. Eastman & Priscilla Jane Abbot
of Hold. Feb. 22, 1843
- M. of James C. Mudgett ae 24 Carpenter father Jesse m.
To Lizzie Hutchins ae 21 of Hold. b. Rumney mother Ruth Carr
May 23, 1865
- m. of Josephine Abbie Mooney To James Willis Cox
ae 23 School teacher b. Hold ae 30
father Geo. W. Mooney b. Hold.
mother - Mary C. " father James Cox
mother Annie E
- 1813 Jan. 5 m. of Jacob Mudgett & Anna Severance by D. Hoit
June 22, 1841

m. of Geo. Hermon Mooney to Sarah Francis Sleeper
 son of Geo. W. Mooney of Lake Village, N.H.
 Mar. 5, 1872 dau. of Nathan B. Sleeper
 m. of Mary Ann Mooney to Horatio Nelson Mabee
 of Hold. dau. of Geo. W. " as 19 of Cambridgeport, Mass. as
 Sept. 20, 1873

(Moses Cheney 1793-1875
 Abigail Morrison, his wife 1796-1881)

John M. Merrill, first person buried in Green Grove Cen
 d. Oct. 31, 1857

Esther M. Cheney, wife 1819-1872

Sarah Merrill, mother of John Mooney Merrill, lived
 at John Murray - C. Beard place.

Person Cheney b. Feb. 12, 1801 d. Nov. 1, 1883

Anne W. Morrison, wife b. Feb. 14, 1801 d. June 20, 1871

Marriages

1787, Mar. 29 John Cox & Susannah Sweeney by Sam'l Livermore

1790 James Smyth & Susan Mooney (Hercules dau. or granddau)
 Feb. 10 by Rev. Robert Fowle

1791 John Shepard & Eleanor Shepard by Robert Fowle

July 7 1792 Feb. 21 Zachariah Burnham & Anna Smyth by John Mooney Junr

1792 May Richard Shepard & Mrs. Azuba Adams by Robert Fowle

Dec. 30 1793 Abraham Burnham & Nancy Blair by Robert Fowle

1793, May 10 Richard Shepard, Junr & Rachel Piper by R. Fowle

1795 Joshua Smyth & Polly Shepard by Robert Fowle

June 7 1795 Dec. 31 Sam'l Livermore Blair & Sarah Cox by R. Fowle

1796 Feb. 16 David Blair & Anna Stanton by Robert Fowle

1797, Aug. 3. Thomas Cox & Rachel Sweeney by Robert Fowle

1798 Apr. 1 Humphrey Sawyer & Susannah Piper (dau. of Amos
 1st Settler)

1798 Nov. 22 Robert Cox & Hannah Stanton by R. Fowle

1798 Dec. 20 James Clark & Mary Cox by R. Fowle

1801 Feb. 17 Joseph Phillips & Polly Stanton by R. Fowle

1812 Aug. 26 Wm. Cox & Betsey Folsom by John W Hardy

1813 Nov. 28 Richard Shepard & Betsey Shepard by R. Fowle

1812 Apr. 30 Simon L. Gordon & Ruth Cheney

1812 Oct. 8 Moses Shaw & Lydia Shaw

1836 Nov. 26 Rodney Hammond of Bridgewater & Abigail Frost

1848 Sept. 3 Daniel J. Mudgett & Harriet W. Lowd
 1832 David M. Heath Aug. 24, 1823 m. Susan E. Cox
 dau. of Merrill & Ruth Cox, Oct. 31, 1832
 1839 July 4 Nancy Prescott b. July 16, 1814 dau. of
 Eunice Prescott & Wm. Mudgett of Gilmanton
 m. Charles, son of John Shaw of Hold.

1838 Mary Janie, sister of Nancy above. b. May 23, 1816
 May 23 m. Benjamin B., son of Daniel Worthen

Joseph Clark d. Apr. 23, 1853 ae 74

Anna, wife d. Jan. 25, 1861 ae 90

Geo. Clement

Matilda, wife d. Oct. 28, 1895 ae 87

John R. Buzzell d. Oct. 28, ¹⁸⁹⁵~~1894~~ ae Nov. 11, 1894

Mary K, wife d. 1881 ae 79

Sarah, wife of Warren Merrill b. 1861 d. 1893

Col. John Palmer d. 1861 ae 77 (lived at Ettsell's)

Notes copied from Bernice Shields papers
(Her mother was Ada Drew Smith) 271
175 going north

Former Owner Present Owner
Enoch Cousins Hiram Knapp
Celinda Curry (Mrs. Wm C. Curry) Archibald Ross (Dane Curry Prop.)
Henry Crawford Albert Kennedy

Morse's Corner Store (moved) Earl Brown

Shaw House burned - Newton prop. - Anna Blanchard

Wm. C. Curry Little Red House on Hill - burned Haven Berry

Chester Hunt

Joe Hayes

Left Stevens

Thomas Avery

Rt. Oliver Drew

Left Edward Bond -

Henry Shields

Will's Property Seven Pines

Left Byron Smith

Francis Hughes

Hayes Rd. beginning at Seven Pines keeping left Towards N. Smith

Ford Place (Horace Hill - Bert Hill's father) Charles Keator

Chester Hunt's Mother (Geo. Merrill) John Brown place now Wattermine

Rt. Mrs. Merrell's

Left Greenow Smith

Rt. Moath Brynton Place

Norman Smith

H.C. Smith

Up Hayes road turning rt.

Rt. Hiram Greenleaf

Franklin Wolf

Left - Warren Worthen

Leon Worthen

Charles Merrill

Hollis Willoughby

Pearls

- Toward Beede school house & beyond.

Left before school house - in from road

At Carr

Next left Henry Huchins

Oscar Twitchell

" " Daniel Worthen

Albert Farmer

" " Sheppard Worthen

Rev. Morton Stone

Shorey or Newton House - moved - Homer Metevier - formerly Geo. Wood

Charles Sargent - beside Cemetery - fell down

Left beyond Newton Place - Abbie Huchins' Land born there.

Henry Benton

Owl Brook Camp

John Buzzell Huchins

Carlton Elemer

Back toward Hardhack Corner

Left across bridge - Charles Palmer

Next rt. Abbie Huchins

" " Stephen Worthen

Cellar hole - Drew 2 story House

Next left across bridge - At Carr & Geo. Tucker on Pratt Road

Church

Left Daniel Batchelder, Minister - Torn down

Dr. Tucker

Roy Melanson

Drew Hornstead - Torn down

Redney Huchins -

Carrie Melanson

Car Belong

Rt. Perley Shaw -

Hazel White

Left Arthur Shaw

Mildred Huchins

Rt. Steven Drew - Wyman's father

Orrie Downing

Mrs Anna Blanchard

272 Drew Family Buried in Sanborn Cemetery

Wm. W. Drew d. Dec. 1826
 Benjamin J. S. Drew d. Sept. 23, 1823
 Simeon D. Drew d. " 1833
 Hosa Q. Drew d. Nov. 8, 1856 ae 21 yrs.
 Sarah A. Drew d. Mar. 12, 1848
 Edmund Drew d. Sept. 15, 1866 ae 77-10-6
 Stephen C. Drew d. Jan. 6, 1898
 Dorothy H. Drew d. Mar. 8, 1893
 Melisse S. Drew Black, Stephen's dau d. Oct. ae 65
 Stephen C. Drew - Wyman Drew's father
 Wyman Drew - Ada P. Drew Smith's father
 Bernice Shields - Ada Drew Knowles Smith's dau.

Curry Lot # 9 charter - near Rob. Curry's place
 Curry Lot # 47 - Range Rd. near Madge
 Place's to Rodney Evans Place

Eastman Family

Chas. C. Eastman b. Mar. 20, 1820 m. Feb. 22, 1843
 To Priscilla J. Abbott b. Jan. 13, 1838 d. July 17, 1882
 Chas. H. Eastman b. Feb. 3, 1848 d. May 5, 1849
 Susan A. Eastman b. Aug. 30, 1850 m. Sept. 23, 1870
 John H. Eastman b. Sept. 19, 1852 m. Jan. 1, 1878
 Chas. E. Eastman b. Dec. 26, 1853
 Fremont D. Eastman b. Jan. 4, 1856 m. July 2, 1876
 Owen E. Eastman b. Aug. 14, 1859 m. May 28, 1881
 Curt E. Eastman b. Apr. 7, 1867
 Carry H. Eastman b. Feb. 3, 1845 d. Feb. 10, 1845
 O. H. Eastman b. Aug. 21, 1815
 Hannah Shaw b. Mar. 3, 1818
 Chas. b. Mar. 20, 1820
 George b. Mar. 25, 1822
 Adeline b. Apr. 20, 1824 d. Apr. 10 ?
 Clementine b. Apr. 16, 1826
 Susan b. June 5, 1828
 John W. b. Mar. 31, 1830
 Stephen W. b. Apr. 13, 1833 d. May 11
 Everett b. Dec. 26, 1853

Deaths in 1882 (from scrap of paper)

July 7, Samuel Betty's wife
 July 8, A. E. Porter's wife
 July 12, Nick Evans
 Aug. 1, Aunt Sally Prescott
 Aug. 9, Anna Burley, aged 26
 Aug. 9, Geo. Hoyt
 Aug. 12, Esther Shepard
 Sept. 11, John Jewett
 Sept. 13, John Brown
 " 16, David Fog - poisoned
 23, The Crook girl
 Oct. 6, Thomas Abbott
 13, old Aunt Sarah Cox
 27, Calvin Sweet

Wed. Nov. 23 Willis Howe died at 10 min. past 12 at noon aged
 19 y. 5 m. b. in June Nov. 28 Mrs James Cornell
 Nov. 26 Sep. 28, 1882
 26 John Howe

Harris Family Record.

married { Rufus Harris born Aug. 2, 1805 or 3
 Mar. 31, 1831 { Violet R. Harris b. Aug. 30, 1807 d. May 21, 1848
 Armand M. Harris b. Jan. 21, 1832
 Frances M. Harris b. Mar. 28, 1834
 William F. Harris b. Sept. 23, 1836
 Martha C. Harris b. July 27, 1839
 Angelina W. Harris b. Aug. 11, 1842 1847
 Louisa J. Harris b. Mar. 28, 1844
 Harriet Lucy Harris b. June 28, 1847

Hackett Family (found this in Hackett House)

Daniel here in 1831 and wife res. Knobs Hole Road.
 Moulton 'Jeremiah' 2 Harriet 3 b. June 16, 1823
 Harriet 3 m. Nathan Weeks of Thornton. Shed Jan 29, 1859
 Mary b. Aug. 7, 1828 He died. She remar.
 Emery Piper of Thornton. rem. to Charleston, Mass
 vi George W. 3 b. Feb. 7, 1835 was soldier in N. H. Regt 1861
 " a farmer in Thornton. He mar. Hannah Page
 b. Thornton, Millbrook Rd. Mar. 10, dau. Moses and
 Hannah (Boylston) Page.
 Children: Amy 4 b. Mar. 10, 1874 both buried
 Eva 4 b. 1870 d. Cainton Thornton Pine
 Georgia 4 b. 1877 Grove Cem.
 Ned or Edward 4 b. 1879

Beatty, Batey, Bayley, Ballet, Baley

Census of 1810 does not list a Batey or Betty, but lists
 John Baley, possibly Batey - 1 male over 16 1 16 or under
 + 2 females. A John Bayley + John Ballet Dist. #1
 Inventory 1815. Invent. 1841 Dist 6 Ellison Betty
 Widow Mary Betty
 Holderness Town Records.

1896 Voted to discontinue old road over Beatty Hill begin
 at junction in new road leading from A. B. Willoughby's
 house (my note - at Burleigh Farm) Sandwich, thence over
 sd. Beatty Hill where it intersects with aforesaid New Road
 except 20 rods of old highway opposite the new Highway
 layed out by Selectmen in Fall of 1795.
 (Possibly the old road from Burleigh Farm over
 Willoughby Ridge to Chas. Parker Howe's)

List of Drafted men from Hold. in 1863 and accepted + put in
 substitutes

On the 1860 map of Hold # 155 is the J. Betty
 house on the left side of road from Hold # 153 to
 Sandwich Rd., between J. Cotton's + Eben. Howe's. The
 Eben. Howe place is where Chas. Parker Howe lives
 now. 2 Betty houses side by side.
 # 165 is the C. C. Betty house. Nearly across the
 road (on the map) is a small cemetery. It is on the
 rt. side of the road just before the Roger's farm. It is
 on the old Beatty road about at the crest of the hill
 from the Burleigh farm house going towards C. P. Howe's

Squam Lake, "The most beautiful lake in New Eng. Its name, in the Algonquin Language was Wonne-as-jum-suk. The beautiful surrounded by water place." according to some authorities, according to Judge C. E. Porter, Kee-ee-hung-nip-ee. The

Copied at N.H. Hist. Soc.
Memoranda of Samuel Livermore, collected by 275
Arthur Livermore

Old Jacob Shepard, the grandfather of Senator Patterson.
The family moved for Londonderry in the winter of
1775-6.

Charles Cox was in Newholderness since 1772, at which
time there were only the families of Jolen Shepard,
Bryant Sweeney, Wm. Piper, Samuel Eaton, Joseph Sinclair,
Andrew Smith, Jolen Heron and Thompson.

In 1789, I set out from Holderness for Congress on
April 18.

21 days from Concord

26 days " Roxbury (by Coach 27 days)

27 days from Providence (by Packet 9 days)

Copied from notes of S. Livermore

Deed June 15, 1818. Edward Webber of Hold., Ferryman, for
\$50 to Samuel Fuller of Andover, quit claim to him
a certain Ferry situated in Holderness and Bridgewater.
Interest vested in me by grant of Legislature of N.H.

— wife, Deborah Webber.
(note Union Bridge built 1820.)

Will of Emma H. Scribner of Ashland dated 29th day of Jan.
1935. Witnessed by Roscoe M. Whitecomb
Charles G. Hall
Ada M. Flanders.

Ninth clause:— "To the Town of Ashland, in the State of
N.H. the land which I own, which is situated at the corner
of Main and Pleasant Streets, Ashland, in the State of N.H.,
together with the bldgs. thereon, in trust nevertheless, for
the following uses and purposes; to forever hold and occupy
the same as a Community Center and Park, to be known
as the Scribner Memorial. The buildings are to be used for
this purpose as long as they are needed, or remain in good
condition; then removed and the grounds graded in, so
to use all the land as a Park.

Tenth Clause: To the Town of Ashland, in the State of N.H.,
the rest and residue of my estate, both personal and real,
but in trust, nevertheless, for the following uses and purposes.
The income only, to be used for this purpose and no other,
namely, to keep and maintain the Scribner Memorial
as a Community Center and Park, for the people of Ashland,
N.H.

It is my request that the Town of Ashland, in the State
of N.H. shall elect or appoint trustees to have charge and
care for the grounds and to invest the funds.

Arthur B. Miservy
Dorothy S. Carey

The Livermore Family of America

by Walter Elliot Shering

Many of the names & descent have a national reputation among them being Hon. Samuel Livermore, a repres. in the first Continental Congress, and Repres. & Senator in the first Congress of the U.S. who was also a leader of the N.H. Bar; in whose footsteps followed his 2 sons, Edward & Loe and Arthur.

1. John Livermore, the ancestor of nearly all the Livermores in the U.S., embarked at Ipswich, Eng. for New Eng., the last of April 1634 then aged 28 yrs., in the "Francis"; John Cutting, master, a large portion of the passengers settling in Watertown, Mass. In the list of passengers, his name was spelt Jolen Lyvermore.

He had previously m. in Eng. Grace Sherman, dau. of Edmund Sherman & Grace Mahin who had lived in Dedham & Colchester County, Essex. Her father came to New Eng. in 1634 & d. in New Haven, Ct. about 1641. He was admitted freeman May 6, 1635, on the list his name is written Leathermore (on a list of very early prop. of Watertown) was a selectman in Watertown in 1665 to 70, d. Apr. 14, 1684 in Watertown ae 78. 10 Children.

2. Fifth Child, Samuel b. May 11, 1640 in New Haven. d. Dec. 5, 1690 in Watertown. He m. June 4, 1668 in Watertown Anna Bridge, dau. of Matthew & Anna Danforth Bridge of Cambridge. He was by trade a maltster in Watertown & had a grist mill; freeman 1671, was a surveyor & selectman 1684 & 1690. 12 Children.

3. Jonathan Livermore (Samuel 2 John 1) b. Apr. 19, 1678 in Watertown, d. there Nov. 8, 1705. He m. Nov. 23, 1699 in Watertown, Rebecca Barns; she d. there a widow Dec. 9, 1765 ae 85 yrs. He was a tanner in Watertown. He had 4 children.

4. Samuel (Jon. 3 Sam'l 2 John 1) b. Mar. 14, 1702 in Watertown d. Aug. 7, 1773 in Waltham. He m. (1) Nov. 10, 1726 in "Hannah, dau. of Wm. & Hannah (Pase) Brown b. Jan. 22, 1707 d. Nov. 2, 1762. She was the mother of all his children. He subsequently m. 3 wives. He had 9 children, 3 sons graduated at Nassau Hall, Princeton.

5. Samuel (Sam'l 4 Jon. 3 Sam'l 2 John 1) b. May 15, 1732 in Waltham, d. May 18, 1803 in New Hold, N.H. He m. Sept. 22, 1759 in Portsmouth, N.H., Jane, dau. of Rev. Arthur & Mary (Cox) Browne b. 1734 in Providence, R.I. d. Feb. 2, 1802 in New Hold. ae 67 yrs. In Mar. 1748, kept the school in Waltham, In 1750-1, taught school in Chelsea. He sailed from Boston, Sept. 10, 1751 on sloop, "Lydia", Capt. J. Van Wagener, Master, bound to N.Y. on his way to College in Princeton, N.J.

There is an extract from his diary, written on the eve of his journey to College, pub. in Putnam's Mag. for June 1857. For this voyage, he laid in, according to this diary, 5 qts. of West India Rum £1.77.6, 1/4 lb of tea at 48 s., 12 s., Cannister 6 s., 1 doz. fowls £2.10, 2 lbs. loaf sugar, 1 doz. & 8 lemons, £1.9; 3 lbs. butter 12 s., box 5 s. His stock of clothes might well suit a Collegian of the present day, it consisted of 2 Close coats, 1 great coat 2 jackets, 13 shirts, 7 prs. stockings, 6 caps, 4 cravats, 3 handkerchiefs, 1 pr. breeches.

His books were: Bible, Latin & Greek Testaments + 277
Grammar, Latin Dictionary & Lexicon, Ward's Introd. To Math
Gordon's Geography, Virgil & Tully.

The vessel stopped at Newport, R.I. where he bought a penknife,
a cockcrew & a buckle brush.

He carried letters of introduction to Gov. Belcher & Pres. Burr, which
gave him the highest character for sobriety & studiousness. He arrived
in N.Y. Sept. 27, 1751 & paid the Capt. £ 185 in full for his passage.

He began the study of law Hon. Edward Trowbridge & was
admitted to practice at the Supreme Judicial Court of Middlesex
County, Mass. in June 1756. Beginning practice in Waltham, he
removed to Portsmouth, N.H. in 1757, soon became a distinguished
member of the bar. He removed to Londonderry in N.H. in 1764 which
town he represents in Legislature in 1768. He was for several yrs.
Judge Advocate of Admiralty Court, one of the most honorable
lucrative offices in the Province. In 1769 he was commissioned
as King's Atty. General for N.H. by Gov. Wentworth. He was
then residing north of Market Square in Portsmouth.

In 1765, began the settlement of Town of New Hold. He was
one of the original grantees & eventually became, by purchase
the actual proprietor of about 1/2 of the township, owning
some 10 or 12 thousand acres. in Hold. Camp on & Ply. His farm
was upon bank of Penn. opposite Ply. He erected a flouring mill
& for 2 yrs. or more about 1775-6 attended the mill with his
own hands.

He was for six years a Repres. in State Legis. from Town
of New Hold. after the assumption of Gov. by the people. Before
the Rev. he had been apppt. Atty. Gen. as successor to Hon.
Wyseman Clagett & on Feb. 19, 1776 he was again chosen by
Leg. to same office as successor to the same gentleman.

In Dec. 23, 1776, his apppt. was renewed "for the year ensuing".
It was at this period that a dispute arose in relation to the
jurisdiction of the (so called) N.H. Grants, the territory which
now constitutes the State of Vt. This territory was claimed by
3 States - N.Y., N.H. & Mass., while the inhabitants, acknowledging
no authority but their own will, declared it a free & indep.
State and exercised all the prerogatives of Gov. It was then
proposed by Congress & assented to by the parties that the
whole affair should be heard & decided by Congress.

Accordingly the Leg. of N.H. apppt. S. Liv. on Nov. 4, 1779
Commissioners to support, in conjunction with the delegates
in Congress, the claim of N.H. to the territory in dispute.

He took his seat in Continental Congress Feb. 7, 1780 &
remained in that body about 2 yrs.

In 1782 was apppt. Chief Justice, of State of N.H.

In 1788 a Convention was called in N.H. to consider
the proposed Constitution, submitted to the people by the
great & memorable Convention at Philadelphia. The proposed
former head of Gov. had already been assented to by 8
States and one more was sufficient to ensure its
adoption. Chief Justice Liv. made the decision which settled
the fate of the proposed measure and gave us that well
balanced system of Gov. under which we live.

He was chosen a member of the First Congress, taking
his seat in the House of Repres. May 1, 1789 in N.Y. &

accordingly resigned as Chief Justice. He also took his
seat at sessions of the House Jan. 4, 1790 & N.Y. & Dec. 6, 1790,
Oct. 24, 1791 & Nov. 5, 1792 in Pa.

He made his journeys to and from Congress with his
own horse & carriage. Major Wm. Shepard of Hold. his servant
driving him & his family on such occasions.

In 1791 he was chosen Pres. of the Convention to revise
the State Constit. of N.H. He rec'd the honorary degree of
LL.D. from Dartmouth in 1792.

In 1793, was elected Senator of U.S. for a full term of
6 yrs. & in 1799, was reelected.

He resigned his seat in Senate June 12, 1801, owing
to impaired condition of his health. He d. May 18, 1803.

278

The Livermore farm (on site of present Wald. School for Boys) was inherited by Edw. St. Loe de L. who sold it to Arthur soon after 1803. It contained 1000 acres of fields & forest, of intervals & undulations.

I Samuel Shepard (the Hold. Town Clerk.) and Sobriety Hill both of Durham, N.H. were m. Dec. 22, 1767. They settled in Holderness. He was one of the grantees of the charter given Oct. 24, 1761. Sobriety Hill was b. Jan. 20, 1743, the dau. of Wm. & Patience Drew Hill. Sam'l Shepard d. Sept. 27, 1820 in his 81st yr. Sobriety, his wife d. June 12, 1840. Both are buried at Squam Bridge Cemetery.

Children of Samuel & Sobriety (Hill) Shepard.

1. Samuel 4th b. Feb. 3, 1769 (first birth recorded in Hold. Town records) m. Rachel Piper, May 10, 1793, Priest Fowle officiating.
2. William b. Mar. 17, 1770 m. Hannah Hill of Madbury Feb. 21, 1796 (by Rev. Curtis Coe) (They lived where Henry Shiel built his new house just above the Wadleigh place) Wm. d. Jan. 7, 1832. Hannah, his wife d. Oct. 6, 1858 ae 88 Both are buried at Squam Bridge.
3. Mary Jane or Molly (called Polly on tombstone at Squam Bridge) was b. Apr. 24, 1772 m. by Priest Fowle to Joshua Smythe (son of Andrew) They lived in a 2 story red house just back of the Pease Estate. Joshua d. 1839 his wife Mary Jane Shepard Smythe d. May 24, 1855.
4. Child b. Mar. 17, 1774 (no name)
5. Lydia Hill Shepard b. July 22, 1777 m. by Priest Fowle to John Shepard 2nd on Dec. 4, 1800.
6. Betsey, b. Nov. 13, 1785. She was the youngest child & only one b. at Wadleigh place. Her father built the house and moved in just before her birth when the house was not entirely finished inside. Betsey m. Richard Shepard & lived on Lucier place. Said she could remember when Henry Dearborn house was built (now L. Gladders) Mrs. Scribner's place built by Wm. Drake & James Clarke's (now Sam Dowd) built by Simeon Gordon were the only houses in what is now Ash Village. She said she was first child baptized by Priest Fowle (Trinity Church Records give date of Christening Jan. 10, 1790) she d. at home of her dau. Mrs. Adrian Thompson in Ash, May 24, 1888 ae 102 yrs.

II Children of Wm (son of Samuel 2^d) and Hannah (Hill) Shepard.

1. Thomas b. Dec. 5, 1796 d. July 18, 1857
2. Theodottia b. June 28, 1798 m. Wm. P. Sawyer
3. Esther b. Feb. 9, 1800 m. Isaac M. Merrill

III Children of Molly or Mary Jane (dau. of Sam'l) whom Joshua Smythe.

1. Sally F. b. July 27, 1795 d. 1884 m. Capt. Sam'l Prescott, lived on Barnes place.
2. Joshua Brewster b. July 16, 1797
3. Thomas S. b. July 14, 1799 d. Mar. 29, 1848
4. Horatio Nelson b. Oct. 2, 1801 d. Feb. 2, 1879
5. Mark W. b. Aug. 20, 1803
6. Sherburne b. May 7, 1805
7. Geo. W. b. July 17, 1807
8. Edward F. b. Oct. 2, 1809 d. 1894

Small house remodeled by Benj. F. Pease Built about 1850

9. Arthur L. b. Oct. 23, 1811
10. Mary Jane b. Dec. 13, 1814
11. Alexander Griswold b. July 18, 1817 d. 1884

IV Children of Lydia Hill Shepard whom John Shepard 2^d

1. Edward b. Dec 22, 1802

2. John Cox Shepard b. June 10, 1805 (father of
3. Nancy b. June 18, 1808 ^{Aldie Hughes} m. Geo. L. Shepard
4. Patience Mary b. Mar. 13, 1811 m. Jeremiah Marsten ^{Colley}
5. Dorcas b. Mar. 8, 1814 m. Rev. David Colley ^{bro. of Jeremiah}

6. Susan Jane b. Apr. 25, 1818

(John C. Shepard & Co. had store in Ash. in 1850, according to Baker Acct. books)
 Children of Betsey (da. of Samuel^{2d}) who m. Richard Shepard Nov. 28, 1813 (by Priest Forole.)

1. Samuel b. Sept. 30, 1815 m. Melissa Hicken
2. Joseph 2nd b. Apr. 14, 1817
3. Susannah b. Dec. 24, 1818 m. Adrian Thompson
 Had son Frank who m. Martha Cox (sister of Char. R.)
 lived beside Town Hall.
4. Elizabeth b. Oct. 8, 1820
5. Richard b. July 31, 1822 m. Melissa, his bro's widow
6. Joseph Haven b. May 26, 1826 never married

VI Thomas Shepard, son of Wm. b. Dec. 5, 1796. He owned his grandfather's place (Capt. Peder Myre's) & lived & d. there Thomas m. Mary Cook of Campton. She was b. 1818. He d. July 18, 1857. Mary, his wife, d. Nov. 11, 1885. Both buried at Squam Bridge. His widow m. Calvin Swett.

VII Samuel Cook Shepard only child of Thomas & Mary (Cook) Shepard b. 1850. He m. Fannie Eastman. He d. Nov. 25, 1902 & is buried at Squam Bridge.

From "In The Beauty of Hold, discourse at St Peter's in the Mount, Hold. Aug. 19, 1903)
 Samuel Shepard's Appearance.

Mr. Arthur Livermore, now living at age of 92 in Manchester, Eng., grandson of Samuel Livermore, recalls the resplendent figure of Samuel Shepard, the Church Warden, in his Sun. dress, the coat which some 40 yrs. ago he wore for his wedding. Said to be same coat he was buried in.

Wm. Hill³ (Wm.² Wm.¹) m. Aug. 21, 1729 Patience, da. of Thomas & Mary (Bunker) Drew b. Nov. 1709. He d. in Durham in 1760. She d. July 7, 1805 at 98. Their 5th child, Sabirity b. 20 Jan. 1743, bapt. 8 May 1743 m. 22 Dec. 1767 Samuel Shepard d. June 12, 1840

Commission of Samuel Shepard, Gentleman, Captain of the Military Co. of foot in the Town of Hold in the Regt. of Militia in Province of N. H. whereof Joseph Badger, Esq. is Colonel. "Wentworth"
 June 1, 1772

Commissioned First Major of 11th Regt. Northw. Thornton
 Exeter Nov. 15, 1795

The Old Shepard Tavern (by Madge Plase) 281

The old Shepard Tavern was built by Samuel Shepard who was one of the grantees of the Hold. charter given in 1761. He was among the early settlers who came to the north part of the town. He was in Hold. in 1768 at the birth of his first child is the earliest recorded birth in the town (Feb. 3, 1768)

The roads of those early days were only bridle paths. There was not a carriage in the town until 1810, and then only one. The College Road from Wolfeboro to Hanover was laid out from the summer home of Gov. Wentworth in Wolfeboro, through Center Harbor, along the shores of Squam Lakes, past the old tavern, over Hick's Hill to Plymouth, to enable the Governor Benning Wentworth, to attend the first Commencement at Hanover. It was passable for horsemen in 1772.

Several years after this, Samuel Shepard built his Tavern on the College Road in 1783. His youngest child was born in this house soon after her father moved in. The house was not yet completed. This child, Susannah was b. Nov. 13, 1785 and lived to be 102 yrs. old.

She spent her last days with her dau. in Ash. Village. She used to relate to her neighbors how she could remember when there were only 3 houses in what is now Ash. Village.

Samuel Shepard was Town Clerk over 40 yrs. He d. Sept. 27, 1820. His son William lived where the old cellar hole is on the same farm (just above the Tavern). Samuel Shepard's grandson, Thomas Shepard, owned the farm until his death July 18, 1857. It then became the property of Samuel Cook Shepard who was only 7 yrs. old at the time of his father's death. On becoming of age, Samuel Cook Shepard sold the place to S.W. & A. Fletcher in 1871.

The Hold. Town meetings were held at the home of Samuel Shepard from 1786 to 1820, the year of his death. He had surveyed the roads, was a Church official as well as a Town Official.

His fine penmanship may be seen in the Rawhide bound book of first Town Records.

There was no road leading from the Shepard Tavern over the hill to Ash. until 1810. The bridge at the foot of Squam Lake was built that same year.

From booklet loaned by Philip Eastman, Sr.
 Asquam Transportation Co. 1907 Time Card

Branch of the U.S.R.R. Mail Service.

(Ash. Pharmacy - B.P. Porter, successor to W.F. Brown)
 213 Round trips daily. Teams marked Asquam
 Transport Co. with uniformed employees, meet all trains
 as scheduled below. Baggage re-checked to any landing
 on Squam Lake. Have your mail addressed Camp -
 Asquam Lake R.R. to insure prompt delivery.
 Leaves Ash. 1:30. Hold. at 2 p.m. Arrive Sand.
 at 4:30 p.m. Returning Arrive Ash at 6:30 p.m.

The Halcyon runs express to Hold. Asquam Landing,
 Mr. Livermore Landing & all landings above Long
 Island for passengers.

The Chocoma makes all landings not touched
 by Halcyon.

Boats

Halcyon - 50 ft. long, large cabin & toilet room.
 Her lower deck covered & roomy with no smoke or
 cinders. The upper deck will be thrown open after
 passing Squam Bridge, Hold. It will accommodate
 20 people.

The Chocoma, 45 ft. long, has cabin & toilet.

Ashland - 40 ft. long - excursion work.

Venture - up to date gas

Zilpha - new 32 ft. long, gas engine

Church Boats - Round trip Ash. to Sand. 75¢

Boats

Chocoma Reg. Mail & Freight Landing
 Schedule H.W. Boynton, Geo. F. Plummer, Sherwood Forest,
 Camp Wachusett, Rich's Landing, Holderness.

Camp Wakunaki, Kusunyee Park (Bide a Wee
 Cottage, View de Lac, Morning Star, Black Moose Camp,
 F.D. Sanborn's Camp, Dr. J.M. Cheney's Camp, H.M. Porter's
 Camp, Lexington (Ferncroft, Camp Lynn, Camp Lexington,
 Shawandasee Lodge, Huckin's Camp).

Smith's (Camp Pocahontas, Camp Whittier, Camp
 Coolest, Camp Passaconaway, Camp Finisterre)
 Mr. Livermore - Camp Tanglewood, Camp Liddesdale
 Chase Bro., Mrs. F. H. Rollins
 Aloha - Camp Meadowbrook, Camp Pelican, Camp
 Aloha, Holmewood Cottage.

Moon Island Camp.

Richardson's Island - Camp Richardson

Morrison's Camp.

Long Island, Mrs. Barnes' Camp, Camp Pausus
Camp Elkhound, Red Lodge, Beech Park,
Webster's, Groton School, Camp Osceola, Algonquin
Deephaven, Rockywood, Bennett's, Camp Satis,
Pinchurst, Rattlesnake Cove - Camp Tinkham, Camp
Niwassee.

Bear Cove (Bear Cove Camp, Camp Perisibo,
Brown's Camp)

Harvard, Bellewood, Sprague's Landing, Kent
Island, R. L. Beckwith's, Miss Whitwell's, Green's
Landing, Camp Hale, Sandwich.

on back of Schedule -

Adv. for O. A. Brown (Successor to Hughes Brown)
Arthur S. Fifield, E. W. Sauborn, Central Block,
E. G. Gammons, Carey's, John Calvin Huchens

The Zilpha was built for Ora Brown by Chas Eastman
and Simon Eastman. Kept in big boathouse near Saw
Mill. (Mac Eastman told me this)

284 History of Episcopal Chapel in Trinity Churchyard.
in Hold. A Tablet, gift of Heber W. Hull given.
This Church
Erected in 1797
By vote of the
Town of Hold.
Rev. Robt Fowle
First Pastor.

In 1773, was resolved by vote of town "To build a church 36 ft. in length, 30 ft. in breadth with a 10 ft. port." Town fixed upon a site & voted to raise 30 pounds for its erection.

The next year the town reconsidered this approp. and voted instead that "Each inhabitant shall pay his equal share in labour, boards, shingles & clapboards, rum & other things that shall be needed." The amt of rum required for work of raising a meeting house was stated as ten gallons.

Nothing came of this vote and not until 1797 was the church erected. For erection, town voted to raise 75 pounds in boards at 2 4/5 shillings a thousand.

The first pastor was Robert Fowle of Newburyport, Mass. Was pastor 58 yrs.

The Church has square backed box pews & sounding board.

7 Charter Members:

Thomas P. Cheney	James M. Thompson	
A. C. Baker	Jesse Ladd	Orlando W. Keyes
John H. Thompson	Al B. Thompson	

In Summer & Fall of 1859, Olive Branch Lodge of Ply., originally, when these charter members with exception of Al. Thompson, who had taken degrees at Concord, took degrees at that lodge. These 7 charter members joined in a petition to grand lodge for letters of dispensation and a constitution empowering them org. a lodge at Hold. (now Ash). Prayer of petition granted & new lodge was org. under name of W. Prospect Lodge. The date of this dispens. was Nov. 7, 1859 with Moses Paul, Grand Sec., Aaron P. Hughes, Grand Master.

First meeting was held Nov. 12, 1859. First Master was Al B. Thompson, 2nd Thomas P. Cheney, 3rd Orlando W. Keyes.

In 1860, Grand lodge at its meeting in Concord, granted a charter under which lodge has since operated. The Institution of lodge was in July 1860, by Grand lodge of N. H. with Aaron P. Hughes as Gavel Master. The first 3 masters of lodge, soon after being installed, enlisted & went into army. Capt. Keyes killed in Battle of Chancellorsville, May 3, 1863. Major Thompson served in 2nd reg. and afterwards promoted to reg. army. To a Captaincy; was Sec. of State many yrs., d. at Concord 1892.

Past Masters were: Al B. Thompson,

Thomas P. Cheney	Joseph S. Morrison	Edwin G. Morrison
Jesse Ladd	Geo. B. Stevens	Edward P. Warner
Orlando W. Keyes	Richard T. Sanborn	Ora A. Brown
James H. Hunkins	Deftter Sanborn	Willis F. Hardy
Henry C. Dearborn	John F. Maynard	Charles H. Dacey
De Witt C. Durgin	Charles H. Pattee	Geo. W. Bettis
Richard Pattee	Roy H. Spaulding	

286 The Selectmen will meet for purpose of correcting the above list at Squam Lake Hall in said Ashland on Sat. Oct. 31st 1868 at 3 o'clock P.M. Also on Tues. Nov. 3rd from 12 to 12 o'clock P.M. at said Squam Lake Hall in said Ashland
 Alphabetical list of legal Voters in Ashland as made by Selectmen of said town on 16 day Oct. 1868

Selectmen: B. B. Wither, Wm. P. Drake, Jeremiah M. Colley

Abbott, Parker	Blanchard, Samuel Jr.	Darison, John S.	Hodge, Joel
Allen, Charles	" Thomas H.	" Wm. B.	Hodgdon, H.
Allen, George H.	" Horace E.	Dean, John	How, Sam'l W.
Ames, Daniel H.	" Walter E.	" Barney	How, James P.
Ames, James M.	Bowen, James	Dearborn, R. R. D.	" Sylvester D.
Andrew, John	" Daniel	" Henry C.	" Parker S.
Andrews, Ensley G.	Boyle, Cornelius	Drake, Wm P.	Hoyt, George
Andrews, Geo. W.	Brace, Charles F.	Drew, John S.	Huckins, James
Annan, John G.	Brown, Edw.	" Asa	" Jona. G.
B.	Brown, Philip F.	" Nat'l D.	" Caleb A.
Babb, Ira.	" Moses G.	Dustin, Obadiah	" Robert
Bailey, Edwin F.	Boynston, Noah P.	Dow, George L.	" Lyman
Baker, Jonathan	Blake, Andrew, Jr.	Dean, Robert	" James F.
" Eben.	C	F.	" Nathan
" Andrew	Calley, Jere. M.	Eastman, Charles C.	Hughes, Frank
" Samuel S.	Carr, John B.	" Stephen H.	" Barnett
" James	Cate, Aaron B.	" Alvin R.	" Thos. N.
" Joseph	Cheney, Moses	Ellison, Joseph	" Frank M.
" Stephen C.	" Person	" Frank W.	Harrison, John
" Joseph A.	" Thomas P.	Emerson, Ira S.	J.
" John L.	Clapp, Eri G.	Evans, Wm. B.	Jewett, John
" George W.	Clement, Edwin B.	F.	Jones, John A.
" Daniel S.	Clough, Stephen	Fellows, Wm. W.	K.
" David B.	" Orin	Fletcher, Sam'l W.	Keyes, Jona. F.
" James A.	" Levi	Fogg, David H. G.	" Veranus
" Horace W.	" Stephen, Jr.	Follansky, Wm. H. C.	L
" Osmond T	" Leonard P.	G.	Ladd, Hale M.
Ballard, Wm. W. W.	" Romanzo G.	Glidden, Joseph F.	" Ruel W.
Berry, John H.	Corliss, James	Gordon, Simeon L.	" Joseph P.
Batchelder, Daniel	Cox, Wm. W. Jr.	" Aaron M.	Lambert, Joseph
Beede, Rufus L.	Craige, Oliver T.	" George B.	Long, Ira
" John H.	Cummings, A. V.	Gayette, Joseph	Lord, Joseph H.
Benton, Zenas	Currier, Wm.	Griffin, Roswell P.	" James J.
" Leonard P	" Edwin B.	H.	" John F.
" Joseph E.	Clark, James G.	Harris, Rufus	Lowd, John W.
Blaisdell, Geo. W.	Cheney, Wm. H.	" Noah	M.
" Sargent	Cox, Henry C.	" Wm. F.	McSweeney, Miles
Blake, Amos W.	D.	" Hiram	Mead, John T.
" Daniel G.	Dana, John A.	Harriman, Arthur L.	" Sam'l H.
" Hollis S.	Davison, John B.	" W.	Merrill Geo. H.
Blanchard, Samuel	" John N.	Heath, Leroy S.	Mitchell, Geo. W.

Morse, Stephen N.
 Moulton, Daniel
 " , Gilman C.
 Martin, Warrent.
 N.
 Norris, Josiah
 Nutting, Thomas F.
 " , George
 O
 O'Neil, Patrick
 P
 Pattee, James P.
 Peaslee, Thomas
 " , Aquilla E.
 " , Jacob
 " , Jona. B.
 Perkins, Paul
 Philbrick, John G.
 Pierce, David
 Plaisted, Oscar A.
 " , Cyrus C.
 " , Penning E.
 Pray, Eben. K.
 " , Martin B.
 Prescott, Geo. R.
 Peltier, Lewis
 Peaslee, Andrew
 R.
 Reed, Nath'l M.
 Rogers, John B. M.
 " , Enoch
 " , Gardner F.
 Rollins, John
 " , Levi S.
 " , John S.
 " , Frank M.
 Rowe, James
 Ring, James Jr.
 S
 Sanborn, Dexter
 " , Benj.
 " , Joseph

Sanborn, Chas. H.
 " , Parker E.
 Sargent, Alvin
 Scribner, Ambrose
 " , Lewis
 " , Franklin
 Scully, Thomas
 Shepard, Charles
 " , Sam'l
 " , Wright
 " , Richard
 " , Joseph H.
 " , Allen B.
 " , Edw. L.
 Sisk, James
 Small, Aquilla E.
 Smith, Daniel
 " , Crosby
 " , Charles L.
 " , Huse F.
 " , Joseph B.
 " , James O.
 " , Charles C.
 " , Frank S.
 Smythe, Noratio
 Spiller, Abner S.
 Stevens, Geo. B.
 Sullivan, Jere.
 Swett, Calvin
 Smith, Curtis
 " , Gilbert
 Sargent, Marcus M.
 T
 Thompson, Eben. S.
 " , Hosea G.
 " , John C.
 " , Nathan H.
 " , Charles W.
 Thorn, Edmund R.
 Twombly, Orison

W
 Walker, Charles H.
 Warner, Otis R.
 Wasburn, Geo.
 Whitten, Simeon D.
 " , Elias H.
 Willouby, Albert
 " , John R.
 Wilson, James L.
 Woodman, Thomas P.
 " , Israel D.
 Worthen, Benj. B.
 " , Wm.
 " , Charles S.
 " , Frank W. B.
 Wright, Charles
 " , Sam'l M.

Jasper Shaw (Ross Sanborn) farm on Rte 3B.
 new Hampton Wooded Rd.
 from old deeds

Rls. 36 P. 28 Aug. 8, 1861

Nathaniel M. Shaw for 2000 To Herbert A. Shaw
 Homestead farm in New Hamp. Reg. at bank
 of Pem. River at N.W. corner of New Hampton

Rls. 43 P. 103 Herbert A. Shaw et ux To Nath'l Shaw & Bank
 2/8/68 Homestead farm, bounded N. by
 old W. by Pem. R. S. land of Garland Smith
 & E. by Scribner & Drake 225 acres.

Rls. 51 P. 607 Herbert A. Shaw To David W. Shaw
 10/1/70 200 acres. 6500

Rls. 52 P. 22 David W. Shaw To Herbert A. Shaw

mortgage
 Sept. 30, 1870 for \$6000

Rls. 53 P. 336 David W. Shaw To Nath'l M. Shaw
 8/15/71 \$1000
 Reg. at Pem. R. at corner of Garland Smith
 farm at N.W. corner, east by old Smith
 W. by Doll Bridge Rd. To E. side of new Rd.
 N. by new rd. to Squam River, then by rd.
 Townline to Pem., to bounds begun at.

Jan 31, 1877 David W. Shaw to Geo. W. & Cyrus
 Keniston adm. of John Keniston of Oly.
 Writ of Possession

Rls. 63 P. 289 Geo. W. & Cyrus Keniston To Abel Mitchell

1/28/78 for \$1600

Rls. 82 P. 278 Abel Mitchell To Benj. Dean \$800
 12/24/89

Rls. 89 P. 362 Benj. Dean To Daniel J. Mitchell
 5/5/93

Rls. 161 P. 380 Benj. Dean To Charles Dow

12/12/1911 Rt. to maintain spring or well on land
 known as Mitchell pasture, about 25 rods from
 main rd. Ash. to N. Hamp. & 5 or 6 rods from
 Daniel Ames farm now Dalton's

1934 Bought by Ross P. Sanborn

Zelda Field in Oct. 20, 1924

Zelda Field To R. P. Sanborn Apr. 18, 1925

& Mabel Sanborn To husband Ross P. Sanborn
 Feb. 11, 1919 by Will

N. M. Shaw 1860 To Eliza A. & Susan B. Shaw

Interview with Leon Torsey June 7, 1977

289

Luciano house (Almon Huckins) built 1783, Steven house near Sky Pond Road and Leon's house all built the same.

Benj. Mudgett, an early settler had 2 sons - James at Steven's house and Levi at Leon's. Each given same amt of land. Brook was boundary line between them. Benj. supposed to live at Luciano's. Later Almon Huckins lived there. A Huckins cemetery in back of the house.

Charlie Flander's grandmother was a Mudgett.

Fifield's and Chadwell's lived at the Joe Forbes (Prevost's) place very early. Cemetery in field near brook.

Plainted Brick yard was just over the wall near Plainted School. Also made bricks across from Al. Guyotte's near brook. Leon when 4 or 5, saw Dan Plainted and Percy York stacking bricks. Both were barefooted.

Victor Huckins' mother lived beyond School House. Used to drive open back and forth in sort of a pit to mix clay, straw and "green stuff" to be made later into bricks. She was barefoot. Her name was Susan.

Plainted's lived at Red Young's and had another house not far away. Barn was across the road.

Steven's place called "Valley View."

Same Town -

Obadiah Smith lived near present Paul Bilodeau house. Hacketts lived there or nearby. His store and a blacksmith shop was in field across road from L. Schofield. Obadiah's house burned shortly before Whipple House was finished. Obadiah's father may have lived at Treasure Valley.

Hackett Smith and other Smith lived on road past Plainted School. Leavitt Smith lived at Dixon house. All were related. Gardner Smith's family may have been related. They lived on hill beyond Jackson Pond.

1891

Water Works

The surveys for the water works authorized by the Town and made by John Kington of Ply. show that Jackson pond is 308 ft. above the iron bridge, 203 ft. above T. P. Chenay's front steps & 110 ft. above A. W. Weeks's steps. The pond is 2 miles & 1300 ft. from the corner of Main St. at Mrs. J. M. Smith's residence (C. Beards).

Dacey Cemetery in Bridgewater

291

Families
Cross
Richardson
Toggy

Parrett
4 soldiers graves
Rutney
Brown

Emerson Cemetery - Top of Bridgewater Hill Dick Brown Pond Rd.

Abraham Smith
d. Mar. 16, 1852
ae 91y 3m. 6d.

Deborah, his wife
d. Sept. 12, 1848
ae 80y 8m.

Abraham Smith
d. Jan. 12, 1878 ae 87y 7m.
Lucinda, his wife
d. Apr. 28, 1880 ae 80y.

Paul P. son
d. Aug. 9, 1849
ae 19y 5m.

Mary, dau.
d. Apr. 27, 1844
ae 20y 4m.

In back

Lived in back road towards
Phineas B. Smith
d. Apr. 10, 1868
ae 84y 7m. 20d.

Suphronia, wife
d. Mar. 17, 1883
ae 45y 7m 8d.

Clement Maria E, wife
d. Oct. 30, 1853
ae 21y 9m 19d.

Joshua Rollins
d. Dec. 9, 1858 ae 80

Lydia, wife
d. Nov. 19, 1878 ae 95y.

Moses Smith
d. Sept. 30, 1864 ae 70y 7m 12d.

Lucy Smith, his wife
d. Oct. 28, 1851 ae 55y 11m.

Mary B., his wife
d. Dec. 10, 1862 ae 70y 7m 5d.

Lizzie B, wife of Levi B. Lancy
d. May 8, 1852
ae 26y 10m.

Sylvester J. son of Moses & Lucy
d. Feb. 24, 1857
ae 22y 10m.

Lucy D. d. Aug. 26, 1832
ae 11y. dau. of Moses & Lucy Smith

1 stone Infant d. June 20, 1828

Infant d. Feb. 18, 1830

sons of Moses & Lucy Smith

Israel Chandler
d. July 5, 1844 ae 58y 1m. 20d.

Almira, wife of Asa Chandler
d. June 15, 1850
ae 29y 2m. 11d.

Scott, their son
d. June 4, 1850 ae 2y 3m 21d.

Ruth, wife of Israel
d. Jan. 19, 1838 ae 49y 5m.

F. W. Clement

Jan 5, 1891

Mar. 15, 1970

Worthen Cemetery, Bristol

near Lufkin yard

Samuel Worthen
d. Jan. 1856 ae 65y.

Hannah, his wife
d. July 1878 ae 83y.

Maria E. Worthen
d. Feb. 3, 1883 ae 63y 9m.

Sarah, wife of Stephen
Eastman d. Dec. 11, 1825
ae 38y 6m 9d.

Other families

Derfollis

Sandborn

Eaton

Ingalls

Wait

Kidder

Dolford

Emmons

Sept. 14, 1920, Rudolph Sommer age 21, Overseas Boy from France
 killed at Little Squam Bridge. Car went over wall on side next McMillan
 Ash. Stem June 25, 1892 ^{change being made in bridge} at that time.

1892 The abutments for the new bridge at the
 Little outlet of Little Squam are ready for the
 iron structure. This will soon be placed in
 position and be ready for travel. Meantime the
 outlet is crossed by means of a temporary bridge.
 The increased height made necessary the building
 of considerable wall extending along the shore
 toward Ben Placio and a good deal of filling on both
 sides to make the approaches to the bridge easy. Most or
 quite all of this filling is taken from the bottom of the
 shallow part of the lake, the low water making this no ^{difficult} matter.

Over Eastman
 the hill can be seen
 as the view of Ben Placio

1903. At last session of Legislature, Repres. John Morrill introd. bill for approp. of \$6000 to be expended for purpose of raising 2 bridges at entrance of lake & dredging river. Was cut to \$4000 & passed both branches.

Col. T. P. Cheney apppt. Commissioner to expend money and has done work well & economically.

Raising of bridges sub let to late Emerson O. Gitchell of Ply & grading to Frank Boynton of Hold.

Dredging under superv. of A. F. Fifield's & done last month. Dredging scoop lent by Eastern dredging co. by engine & boiler by B. & M. R. R.

Last yr. when dam was leaking & town threatened by flood, the R. R. sent a pile driver & engine & crew of men to help build Coffey dam. A Dam now built across Owl Brook to prevent sand from washing down.

1903 James Clark who is about done with work of raising June 19 bridges, to begin foundations of new grist mill

~~new paper~~ Little Squam Bridge

Built 1810. 1892 - Abutments for new iron bridge. Temporary bridge across river above bridge - water being very low.

1903. Bridge raised & river dredged under supervision of Bert Fifield. Dam built across Owl Brook to prevent sand working down river.

Bridge over Squam River at outlet of Little Squam.

1810. Voted that Capt. Stephen Baker be allowed his "account" for building bridge over Squam River. (from Hold. Town Records.) Note - Mrs. Alvin Eastman told her dau., Mrs. Owen Eastman that stone for the bridge abutments was taken from the field back of the house formerly owned by Owen Eastman. The "big hole" there now was the site of the ledge.

1892 The above mentioned bridge was raised. The Town of Ash. chose Paul Perkins, Agent & approp. \$500 for same. This approp. was exceeded by \$1,073.63

Paul Perkins rec'd \$2.50 per day. Other laborers \$1.50 & \$2. Berlin Iron Bridge Co. rec'd \$531.00. Total cost \$1570.63 (See Town Report 1893)

Ash Item Supplement, June 25, 1892. The abutments for the new bridge at outlet of Little Squam are ready for the iron structure. This will soon be placed in position and be ready for travel. Meantime the outlet is crossed by a temporary bridge. The increased height made necessary the building of considerable wall, extending along the shore toward Ben Pease's and a good deal of filling on both sides to make the approaches to the bridge easy. Most of this filling taken from bottom of the shallow part of the lake. Water low at this time.

The American flag with its thirteen stars, symbolic of the thirteen Colonies were adopted by the Continental Congress in June 1777. The new flag was first carried in battle by Stark at Bennington, Aug. 16, 1777.

The sentiment he sent to the Bennington Committee to use at the anniversary celebration. "Live free or die" contains thirteen letters which also is symbolic of the 13 Colonies.

Holderness Sept. 28, 1829

Paid out for Rations for Soldiers

4 gallons rum 1.80

Geo. L. Shepard Dr. To 1 gal. rum .45

To pd George S. Small for going to nurse after the Run and carrying Rations up to J. Cox .50

To pd. Wm. Follansby for horse & waggon for same .25

May 1830 To 1 Gall Rum up to John Ward .50

May 1831 To 1 1/2 Gall Rum To J. Ward .75

To 3 Gall Rum To J. Shepherd 1.50

To 1/2 Barrill Cider .50

To paid for Cider at J. Wards .18

\$ 8.43

Wm. P. Sawyer, Esq.

Holderness March 12th 1831

Received of Thomas Shepard fifty cents In full for his part for playing In the Cavalry on the bugle For the fall of 1830

Orlando Tyler.

Ref. Hist. of Windham, N. H.

New Regulation of the Militia P. 73

In the Sept. following the Declaration of Independence, July 4, 1776, an Act was passed by the Gov. of N. H. which radically changed the militia system of the State. It divided the soldiers of the State into 2 classes, a "Training Band," and an "Alarm List."

The Training Band included all able bodied male citizens from 16 to 50 yrs, except a few specified persons or classes. Each officer & soldier was to be constantly provided with a good fire arm, good ram rod, worm, priming wire & brush, a bayonet fitted to his gun, a scabbard & belt therefor, a cutting sword or tomahawk or hatchet, a pouch that will contain a cartridge-box that will hold 15 rounds of cartridges at least, a hundred buck-shot, a jack knife and tow for wadding 6 flints, 1 pound of powder, 40 leaden balls fitted to his gun, a knapsack & blanket, a canteen or wooden bottle sufficient to hold 1 qt. The town was to provide for those who could not provide for themselves. Each Co. was to muster 8 times a yr.

The alarm list included all males not included in the Training Band, between 16 & 65 yrs. of age and stringent regulations were enacted for the gov. of both classes.

"Military History of N. H. from Its Settlement in 1623 To the Year 1861 by Chandler E. Potter.

On the first of June of 1746, Capt. Daniel Ladd of Exeter enlisted a Co. to do scout duty at Canterbury, Rumford (Piscataway) & neighborhood.

Samuel Shepherd, Jr. Two feisty Dutch after wages
July 10 3 mo. O. d. £ 4 10 s.

Robert Rogers. A Muster Roll of men guarding & scouting at Canterbury, under Command of Capt. Jeremiah Clough.

A Muster Roll, equal to 6 men, keeping garrison & guarding the people at Canterbury, under the Command of Jeremiah Clough from the 6th day of Jan. 1747 To the 12th of Nov. 1747.

Samuel Shepherd Ent. May 19 served 26 w 5 da
James Shepherd Aug. 13 13 w 13 da

P. 101 A Muster Roll of 28 men scouting from Durham To Chester, Exeter & Nottingham under Command of Joseph Thomas. Joseph Baker Sept. 29 to Oct 13 wages 16 £ 1 s.

P. 106 A Muster Roll of the Co. in His Majesty's Service under Command of John Goffe, Capt., employed in Scouting on Frontiers of the Prov. of N. H. Anno Domini 1748.
Samuel Shepherd June 2 To Oct. 2

P. 129 In the winter of 1755, expeditions were sent against the French forts Duquesne, Niagara & Crown Point, N. H. furnished a reg. of 600 men commanded by Col. Joseph Blanchard.
Co. 4 John Shepherd Sentinel May 14 To Nov. 20
Co. 6 Samuel Shepherd " Apr. 24 To Oct. 23

P. 159 Exped. against Crown Point 1756 under Col. Nathl. Meserve of Portsmouth. Co. 1 John Shepherd, Capt. Benj. Mooney May 1 To Nov. 5

P. 179 Crown Point Exped. of 1757 500 men Col. Nathl. Meserve Co. 1 Hercules Mooney, Capt. Benj. Mooney, Ensign

P. 198 In 1758, 800 men Crown Point Exped. Col. John Hart of Portsmouth. Co. 2. Benj. Mooney, 1st Lieut

P. 203 Andrew Baker Apr. 20, 1758 - Oct. 30
 P. 204 Joseph Baker Apr. 27 - Dec. 21

P. 233 In 1760 800 men effed. for invasion of Canada under Comm. of Col. John Coffe of Derryfield, marched through Peterboro & Keene To Green Mts. thence To Crown Point. Co. 1 Andrew Baker 1760 Mar. 8. Nov. 27

P. 248 Capt. Berri's Co. Benj. Mooney 1st Lieut
 Jona. Mooney Mar. 14 - Albany Nov. 13 left sick
 Co. 9 John Shepherd - Lieut. Col.

In 1776 6 add. matrons (train of artillery) Co. raised for defense of Portsmouth & its Harbor.

Co. 1 Benj. Mooney 1st Lieut.

Co. 3 James Shepard, Capt.

A. Moses Smith at Concord, 2nd Lieut. on alarm of June 1777. From Ply. & adj. towns 45 men in 1777.

Joseph Shepard, Lieut. marched July 5 upon alarm of June '77 to reinforce fort at Concord, as far as Concord VT., where they met our troops on the retreat.

From Concord - Jeremiah Hackett, Ensign.

P. 376 Under new Militia Laws of 1792-3

That the companies in the towns of Ply., Hold, Rumney, Campton & Thornton shall form a first battalion of 14th Regt.

Vol. 2 & Same Military History

P. 181 Roll of Capt. John Willey's Co.

Corp. Sewall, Walcott enlisted Sept. 29 for 60 da. from Hold.

Corp. John Drew " " " " "

Joseph Kimball " " " " "

John Thurston " " " " "

James Ramsey " " " " "

Rickes Plaisted

Simon Fogg

Stephen York

Thomas Greenleaf

Timothy Peaslee

Pay Roll of Lieut. Nathaniel Burley's Co.

John Cox 3d. Sept. 26 for 60 da. Hold.

P. 4+5 1758 most "difficult winter known within ten years." Great snow storms made it hard to get fire-wood; hay was not to be had for £ 50 a load.

1761. Most Distressing Drought ever known in this land.

1762 "the most Difficult and Most Remarkable Year on many accounts (I believe) that was ever known in New Eng."

June 19, 1750 I Set out with y^e 2nd Mile People wth y^e Governor's orders to lay out Holderness. 8c. July 4 Came home

Oct. 24, 1752 I Set out for Holderness y^e 2nd time to Lay out Lots.

Tedious long winter in 1771, very late Springs, deep drifted snows.

1779 Syder very plenty this fall at 20 Dollars pr Bushell Siberian Wheat Raised & sold for 60 Dollars a Bushel or 4 Bushels of Corn.

1780 Provisions pretty plenty. Corn \$50 a Bu. Beef 4 or 5 Dollars pr. lb. Butter 12 Dollars, Rum \$80 a Gal. Molasses about \$50. Sugar \$8 pr. lb.

1781 Good Crop of Hay but terrible Drought & Rust & Mildew cut short our Eng. grain.

1782 Uncommon Rust or Mildew & Remarkable Drought. Scarcely a bu. of Summer Grain. Siberian Wheat raised in lower Towns but in Upper Towns very great Crops of Grain & plenty of Rain.

1761 Great Drought. Corn & Hay very scarce. Many fires.

1762 Most Severe & Cold winter he had ever known (in 44 yrs.) Many cattle died. Deep Drifted Snows. Corn scarce. People from Upper Towns w^od dig the Corn up, throw the Snow Drifts leading their Horses for it was Exceeding Difficult passing.

In Upper Towns remarkable quantities of Shad & other fish.

Food scarce. Worms w^od devour almost every green thing. Many had to be planted over.

Little rain in the Spring.

Name

Name	Free white males 16 yrs & upwards				Free white females 16 yrs & upwards				all other persons
	Free white males 16 yrs & upwards	Free white males 16 yrs & upwards	Free white males 16 yrs & upwards	Free white males 16 yrs & upwards	Free white females 16 yrs & upwards	Free white females 16 yrs & upwards	Free white females 16 yrs & upwards	Free white females 16 yrs & upwards	
Baker, Andrew	2	2	4						
Baley, John	1	1	2						
Blair, David	1	—	—		5	—			
Blair, Eliz.	—	—	—		—	—			
Blair, Samuel	1	—	—		—	—			
Blancher, Thomas	1	—	4		—	—			
Bickford, Samuel	1	2	2		—	—			
Clark, John	1	1	1		—	—			
Cochran, Joseph	1	—	5		—	—			
Cox, Charles	3	5	4		—	—			
Cox, Charles, Junr	1	—	3		—	—			
Cox, James	3	—	3		—	—			
Cox, John	1	—	3		—	—			
Cox, Robert	1	—	2		—	—			
Cox, Thomas	1	—	—		—	—			
Cox, William	1	4	3		—	—			
Curry, Samuel	1	3	3		—	—			
Curry, Wm.	3	1	2		—	—			
Dorr, Samuel	1	—	1		—	—			
Drew, Levi	2	2	2		—	—			
Dwyer, Michael	1	2	4		—	—			
Ellison, Jacob	1	3	7		—	—			
Ellison, Thomas	1	2	3		—	—			
Fairfield, Benj.	1	2	3		—	—			
Glines, Richard	1	3	2		—	—			
Hill, Robert	1	2	4		—	—			
Hill, Thomas	1	—	3		—	—			
Hix, John	1	—	—		—	—			
Hix, Joseph	1	3	4		—	—			
Hogen, Hugh	1	—	1		—	—			
Hogen, Wm.	1	—	—		—	—			
Jones, Archelus	2	—	3		—	—			
Kinester, Rachel	—	—	4		—	—			
Liversmore, Samuel	7	1	3		—	—			
Lowd, John	1	2	1		—	—			
Mooney, John	3	1	2		—	—			
Moorse, Stephen	1	1	1		—	—			
Ripper, Wm.	3	2	5		—	—			
Ramsey, Hugh	3	1	3		—	—			
Shaw, John	2	2	3		—	—			
Shepard, Jacob	1	3	5		—	—			
Shepard, Joseph	2	3	3		—	—			
Shepard, Lucy	—	1	2		—	—			
Shepard, Richard	2	—	5		—	—			
Shepard, Samuel	2	—	5		—	—			
Shepard, Samuel, Junr	1	—	—		—	—			
Shepard, Thomas	2	1	3		—	—			
Smith, Jeremiah	1	—	1		—	—			
Smith, John	1	3	3		—	—			
Smith, Andrew	4	1	4		—	—			
Smith, Caleb	1	—	—		—	—			
Smith, James	1	—	1		—	—			
Smith, Joshua	1	—	—		—	—			

Stanton, Isaac W 2 5 4

Steward, Wm. 1 1 1

Swany Bryan 2-4

Roads (Madge Pease)

- 1766 Province Rd.
- 1771 College Rd.
- 1787 College Rd. To New Hampton line
- 1788 Mountain Rd.
- 1790 Sandwich Rd.
- 1794 Rd. To Wm. Curry's & Stewarts
- 1807 Townhouse To Hardhack
- 1810 Wadleigh's over hill To Village (Highland St.)
- 1812 Grist Mill along Thompson St. To Little Squam
- 1817 Private Rd. from Archelaus Innis (Bruce Piper's)
To private rd. from Parker Howe's Steven's place
To Thos. Eastman's. (Bert Batchelder's)
- 1820 Roxey Heath's To Bridge
- 1822 Peavey Place (Davis) To Bridge
- 1823 Rd. To Chas. Shepard's
- 1828 Jacob Hawkins To the East Church at
Squam Bridge Cemetery.
- 1830 Gordon Hill up past Herman Hockins To
Andrew Baker's gate
- 1830 Wm. Mooney's To Eben. Howe's.

Arthur Forbes - Tink Taylor House
(Sandwich Rd.) RTE 113

1. Granted 1774 in Second Div. lot # 3 3rd Range
To Simpson
2. 1799 Richard Bryant, Yeoman sold To John Smith, Esq.
100 acre lot for \$480
3. 1817 John True sold piece of land To Bennett
4. John Smith To Simeon Felch - a Jeremiah Smith had
some of same
5. 1811 To 1832 Simeon True To Simeon Felch 1832
6. Theophilus Gilman bought 15 acre wood lot 1849
7. 1850 Widow Hannah Gilman To Simeon Felch
8. 1885 Simeon Felch To son Henry
9. Henry married Zelda Maybury.
10. Abigail Maybury To Zelda in 1898 and on same
day Zelda To her mother.
11. 1922 Zelda Felch To Haskell
12. 1928 Haskell To J. Webster.
13. 1922 part of house To A. Forbes.
14. A. Forbes To Tink & Nona Montgomery

First Town Meetings

Date	Place	Moderator	Clerks
			b. 1739 d. 1820
Oct. 6, 1771	House of Sam'l Gaines	Nathaniel Thompson	Sam'l Shepard
Mar. 10, 1772	" " " "	Chas. Cox, Jr.	" "
May 5, 1772	" " " "	Adjourned Meeting	" "
Mar. 9, 1773	" " " "	William Blair, Jr.	" "
Oct. 26, 1773	Building of church discussed	Eus. Nath. Thompson	
Mar. 8, 1774	Building of church discussed	Adjourned Meeting	
Mar. 14, 1775	Samuel Shepard's, Furholder	adjourned meeting	
Mar. 12, 1776	Joseph Hix	Wm. Blair	" "
Mar. 11, 1777	" "	b. 1726 - a Jory d. Nova Scotia	" "
Mar. 10, 1778	" "	Capt. Andrew Smyth	" "
Mar. 9, 1779	" "	b. 1720 - 1812	" "
Mar. 14, 1780	" "	Samuel Livermore	" "
Mar. 13, 1781	" "	1732-1803	" "
June 11, 1781	Maj. Sam'l Shepard's	William Blair	" "
Mar. 12, 1782	" " "	" "	" "
Mar. 26, 1782	" " "	Eus. " "	" "
Mar. 11, 1783	Joseph Hix	Capt. Andrew Smyth	" "
Mar. 7, 1784	" "	" "	" "
Apr. 22, 1784	" "	Adjourned Meeting	" "
Dec. 26, 1785	Maj. Sam'l Shepard's	Capt. Andrew Smyth	" "
Mar. 4, 1786	(new house at Wadleigh place)	" " "	" "
Mar. 13, 1787	" " "	" " "	" "
Mar. 11, 1788	" " "	" " "	" "
June 25, 1788	" " "	" " "	" "
Sept. 4, 1788	Meeting house on Hix Hill so-called	Hon. Judge Livermore	" "
Mar. 10, 1789	Maj. Samuel Shepard's	b. 1732 - 1803	" "
Mar. 9, 1790	" " "	Capt. Andrew Smyth	" "
Mar. 8, 1791	" " "	" " "	" "
Mar. 13, 1792	" " "	Lieut. Sam'l Curry	" "
Mar. 12, 1793	" " "	Capt. Andrew Smyth	" "
Mar. 11, 1794	" " "	" " "	" "

An Assessment made on the NON Residents
Land within the Town of New Hold.
for the year 1811

Names of owners Proprietors	No. of Acres	No. of Range	No. of lots Division	Appraisal	Proportion	High Tax	State Tax	County Tax	Town Tax	School Tax	Am't Paid
Richard Wibird	100	7	13-2	100	50	35	7	2	13	16	.73
Ditto	33			33	17	12	2	1	4	6	.25
Ditto	1/2 lot Interval			50	25	18	3	1	6	8	.36
Wm. Cox, Jun	50	6	7-2	50	25	18	3	1	6	8	.36
Jonathan Brown	100	2	28-2	100	50	35	7	2	13	16	
Do	33 Commons			33	17	12	2	1	4	6	
Andrew Torr	100		3-2	100	50	35	7	2	13	16	
Joseph Pulsipher	100			100	50	35	7	2	13	16	
Do	33 Commons Improved Mowd 1 acre Tillage pasturing			15 16	128	90	18	16	32	41	
Heirs of Daniel Sawyer	50 Commons			50	25	18	3	1	6	8	
James Sawyer	116 Commons with improving pasturing			108	94	66	13	4	23	30	
John Perkins	8 acres			50	25	18	3	1	6	8	
Joseph Nichols	20 Commons			20	10	7	1	0	3	3	
Mark H. Wentworth	100			100	50	35	7	2	13	16	
Andrew Woodman	100		40-1	100	50	35	7	2	13	16	
Clement Hawkins	50 Commons with improv. 1 acre mowing			49	45	32	6	2	11	15	
W. B. Kelly	12		18-2	12	6	4	1	0	2	2	
Peter Edgerly	150 Commons			140	75	53	10	3	19	24	
Benning M. Bean	2 acres with a building			42	21	15	3	1	5	7	
Aaron Dow	50			50	25	18	3	1	6	8	
"	50			50	25	18	3	1	6	8	
Elijah Hawkins	50 with improving 1 acre. 3 acres mowing 2 acres pasturing			112	79	16	3	28	34		

A True Copy Attest

John Shepard 2d Collector

State of N. H. Deputy Secretary's Office Jan. 29, 1812
I hereby certify the above to be a true copy of
the non-resident tax. List of the Town of New Hold.
which was lodged in my office on the sixth day of
the June Session of the General Court, 1811 and has
remained there until the present time.

Master Pickering, Deputy Sheriff

Am't Taxes rec'd 1.70
Deduct Copy 1.00
8.70

Mrs. Harrison Sargent told me that Balch place burned in 1909. Part of the house was left. Sargent's bought it in 1922. Guest home in back at Hald. School was Livermore's first house.

Pres. of Laconia Indian Hist. Assoc.
is Gerard Bolduc Du Lac

Dr. Ashley Cooper Whipple b. 1852. Came to Ash. as his first practice in 1874. His wife Frances Hoyt. b. 1857, Mar. 10. 1st ch. George Hoyt Whipple b. Aug. 1878. 2nd child, Ashley Cooper b. July 9, 1880. Her father died d. Apr. 4, 1880. Dr. Whipple only 28 when he d.

Deeds of Prof. Eugene & Ruth Hartley July 30, 1928
To Old Leavitt Farm
1803 Wm. Shepard To James Clark 10 Nov 115 acres

Joseph Clark & Anna Clark to James Clark - 12 acres 120 sq. rods
of Lee, Stafford Co. latterly part of Wm. Curry purchase.

1875 Daniel Leavitt

? Walter Brown

1946 Fred Avery

xxx ???

1923 J. Frank Stevens

1948 Eugene & Ruth Hartley

1937 Robert G. Scott

They believe house built in 1805

Inventory of 1841

Dist 5 John C. Whitten

Erasmus Shepard

Moses B. Smith

Daniel P. Whitten Dist. No. 5

Dist. No. 10.

James Smith Dist. No. 4

Joseph Clark " " " Samuel Wiggins

in Dist. No. 17

Imp. Events

First Bridge at Little Squam built 1810

Street Lamps in 1886

Elec. Street Lights in 1889

Fire Station built 1895

Soldier's Monument moved from Town Hall Yard
to present location 1900

Wooden Union Bridge replaced by first Steel Bridge
in 1907. Cost of Bridge \$5830.96

Water Works Installed 1895

Epis. Church (St. Mark's) built & consecrated
in 1864.

Methodist Church 1896

Catholic Church opened June 1, 1899

A Congregational Church on side St. between

Al. Guyot's & old Town Office 1830-1860

In Inventory of 1834.

Marshall Bower in Dist. No. 8 on Back side
of Big Squam. also 1841

John Pettinzill once lived at Letty Calley's. It was a
Baptist Parsonage - one of the early Ministers.

John Bower in Ash. in 1811-1841.

Ash Village was Dist. No. 5

Samuel Wiggins in Ash. in 1841

Dist. No. 17. Also a True Wiggins (non Res.)

in Hardwick

James Whitten in 1803. Tax abated.

4 Town Hold. Town Reports of 1925

Anthony Chase owns Cornell farm.

Heirs of Susan Piper - Scrutton meadow

Sue Young - Mudgett Farm. Alice Main Hawkins farm

Clarence Hickins place was part of James Cox farm. Then
sold to Nat'l Calley, then Mr. Chase, Chase's dau. m.
Clarence Hickins. Union School nearby